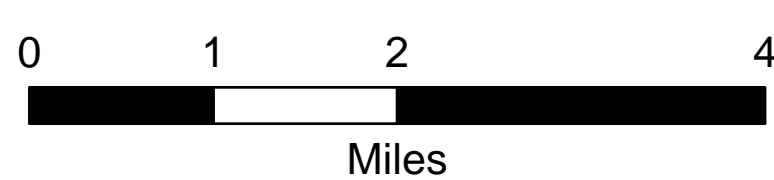

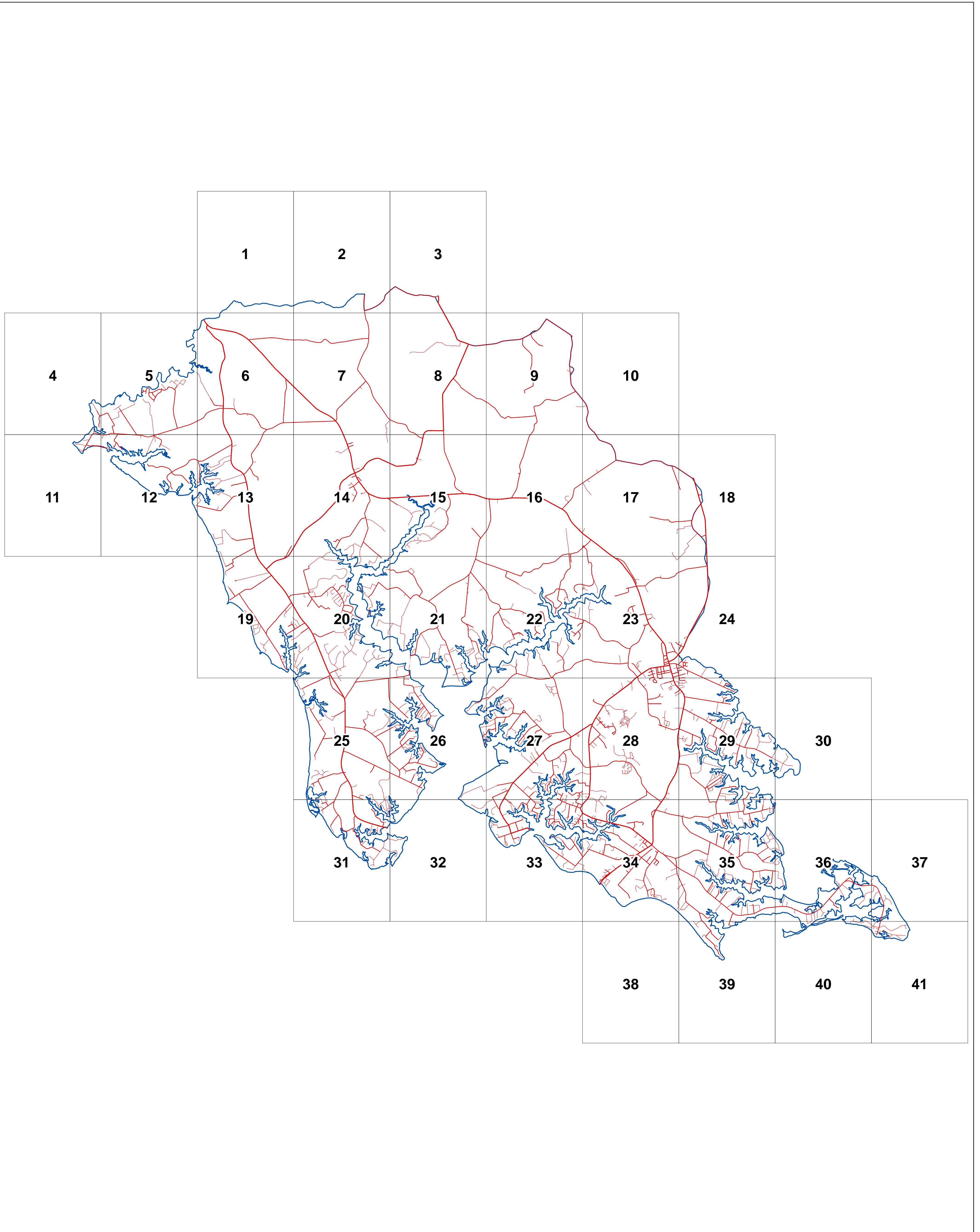


# LANCASTER COUNTY, VIRGINIA

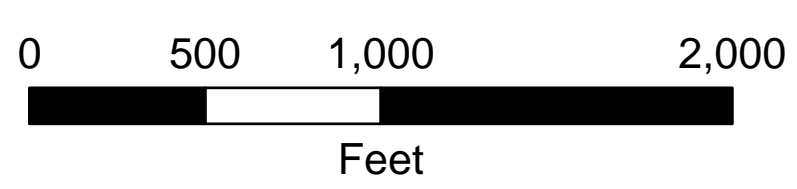




Publication Date: January 25, 2023

Disclaimer: No warranty is offered for content or accuracy. Any information obtained from this publication which is to be used in the preparation of legal documents should be verified prior to inclusion in said documents.

COPYRIGHT 2023 LANCASTER COUNTY, VIRGINIA

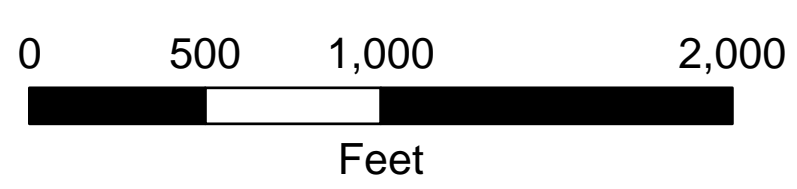


# LANCASTER COUNTY, VIRGINIA



Publication Date: January 25, 2023

SECTION 1

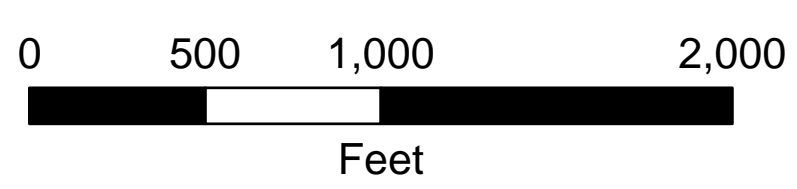


# LANCASTER COUNTY, VIRGINIA



Publication Date: January 25, 2023

SECTION 2

# LANCASTER COUNTY, VIRGINIA



Publication Date: January 25, 2023

SECTION 3















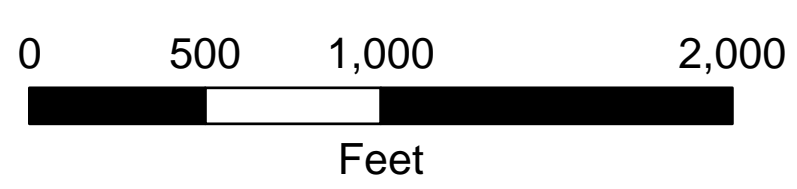










# LANCASTER COUNTY, VIRGINIA

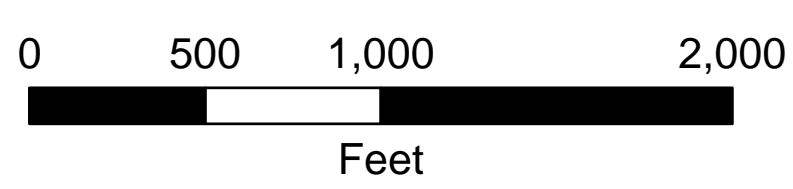

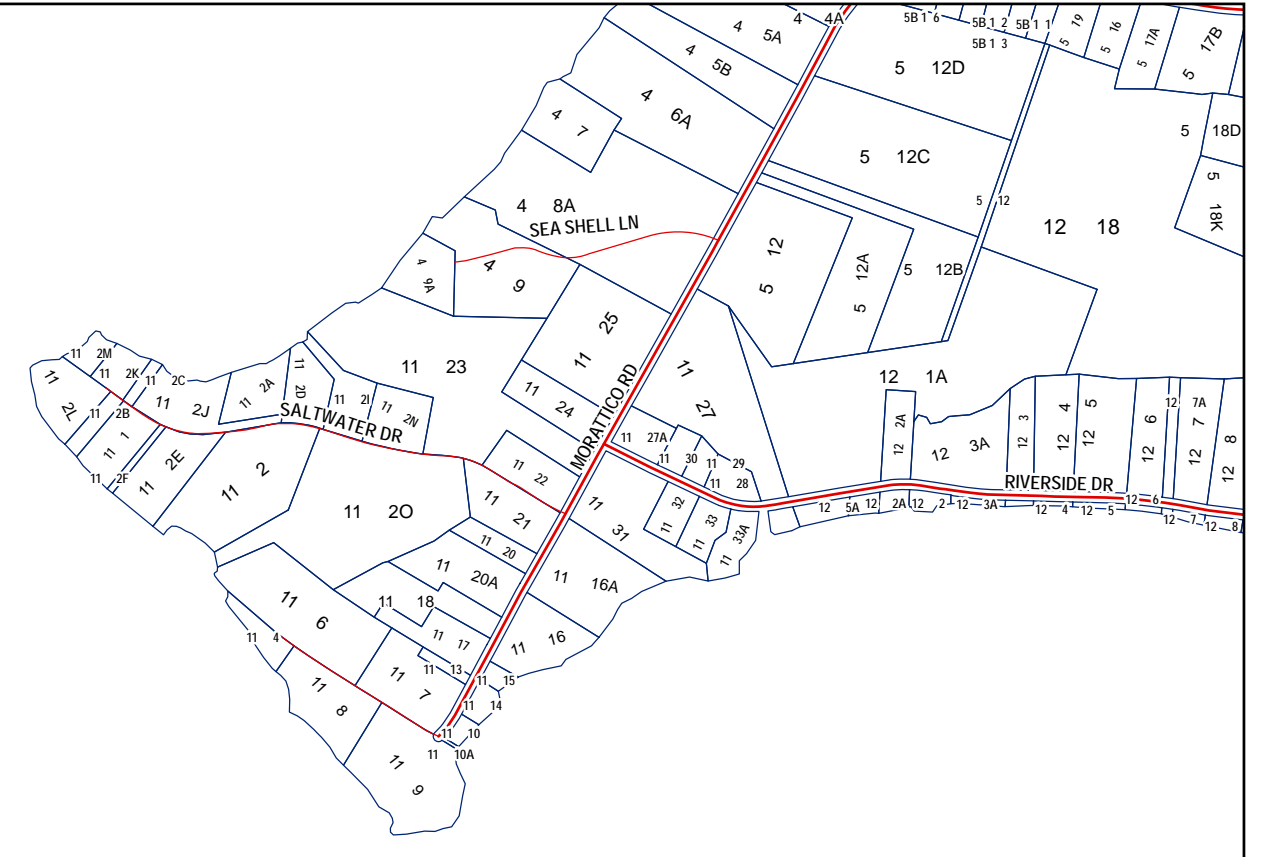


Publication Date: January 25, 2023

SECTION 10



# LANCASTER COUNTY, VIRGINIA



Publication Date: January 25, 2023

SECTION 11

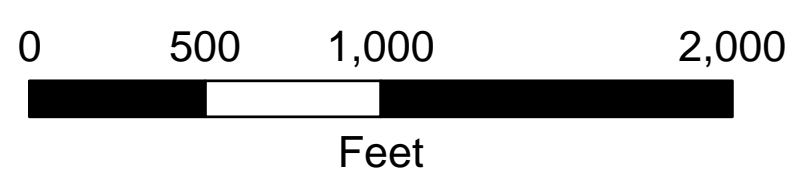

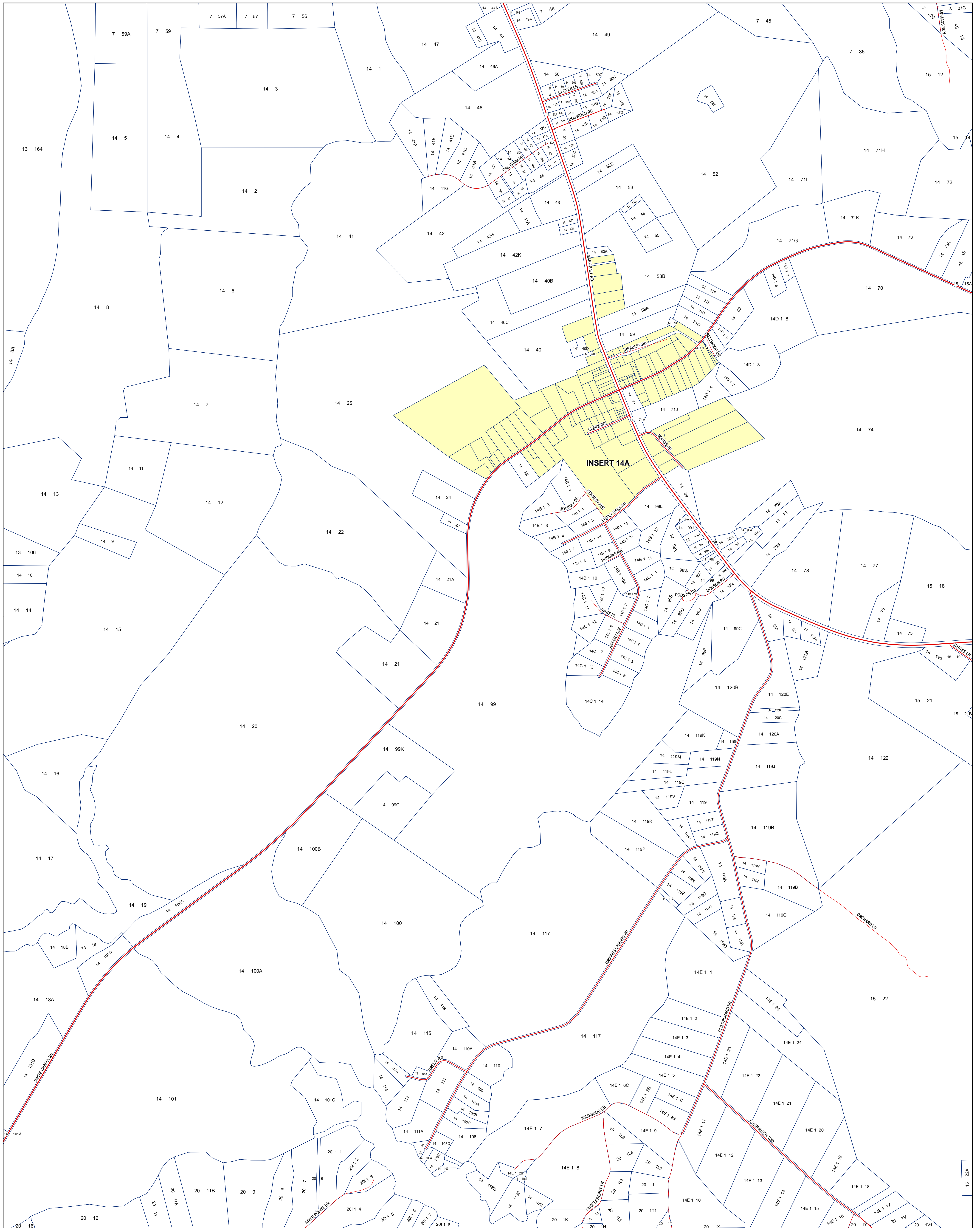








# LANCASTER COUNTY, VIRGINIA


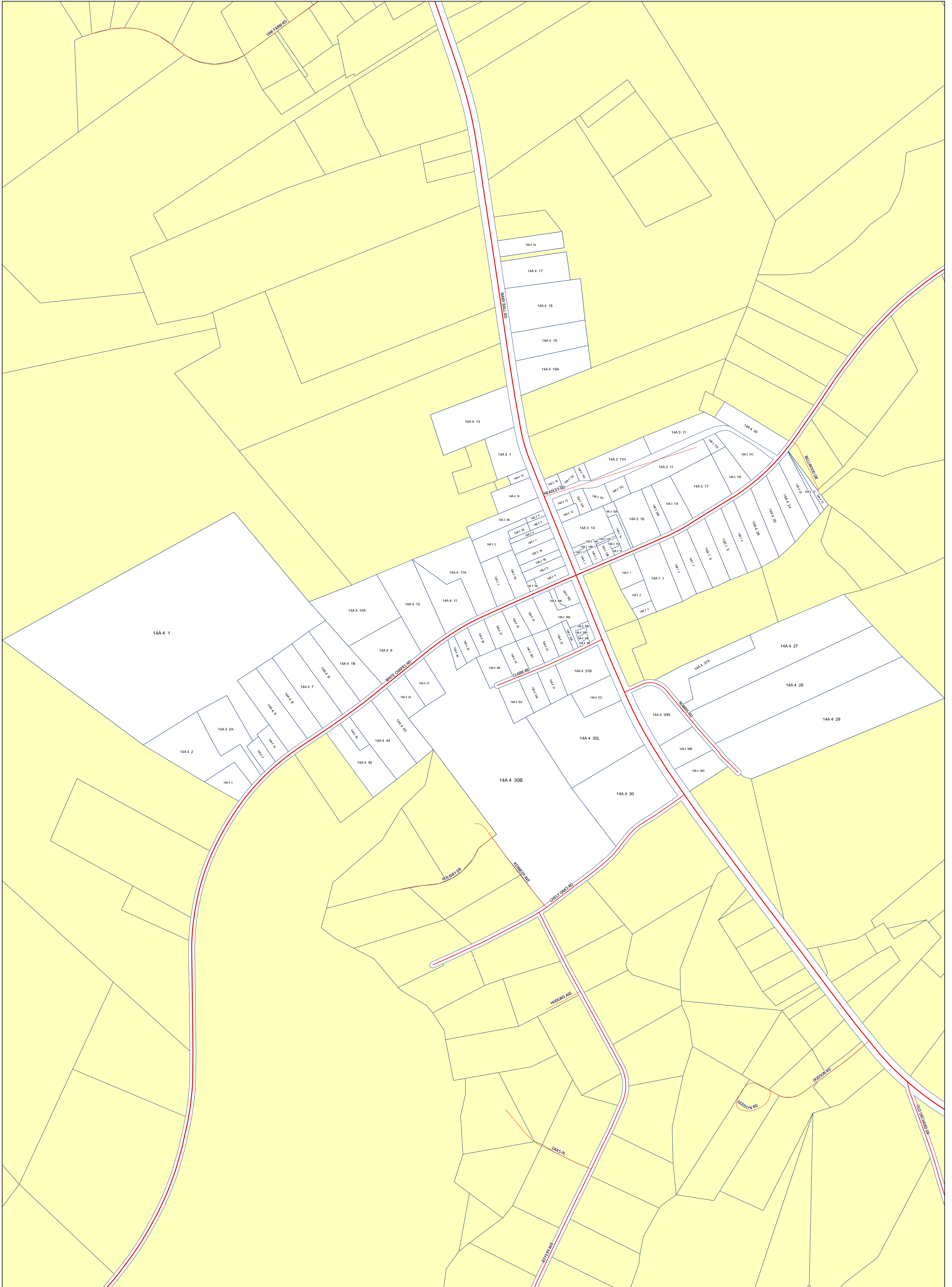


Publication Date: January 25, 2023

SECTION 14



# LANCASTER COUNTY, VIRGINIA



300 150 0 300 Feet



Publication Date: January 25, 2023

**INSERT 14A**  
VILLAGE OF LIVELY





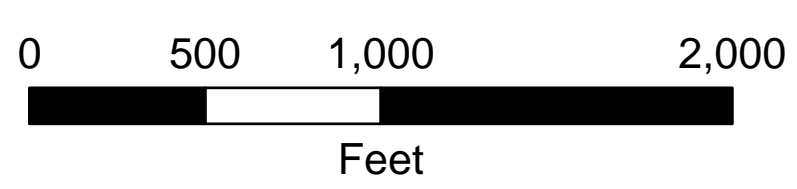

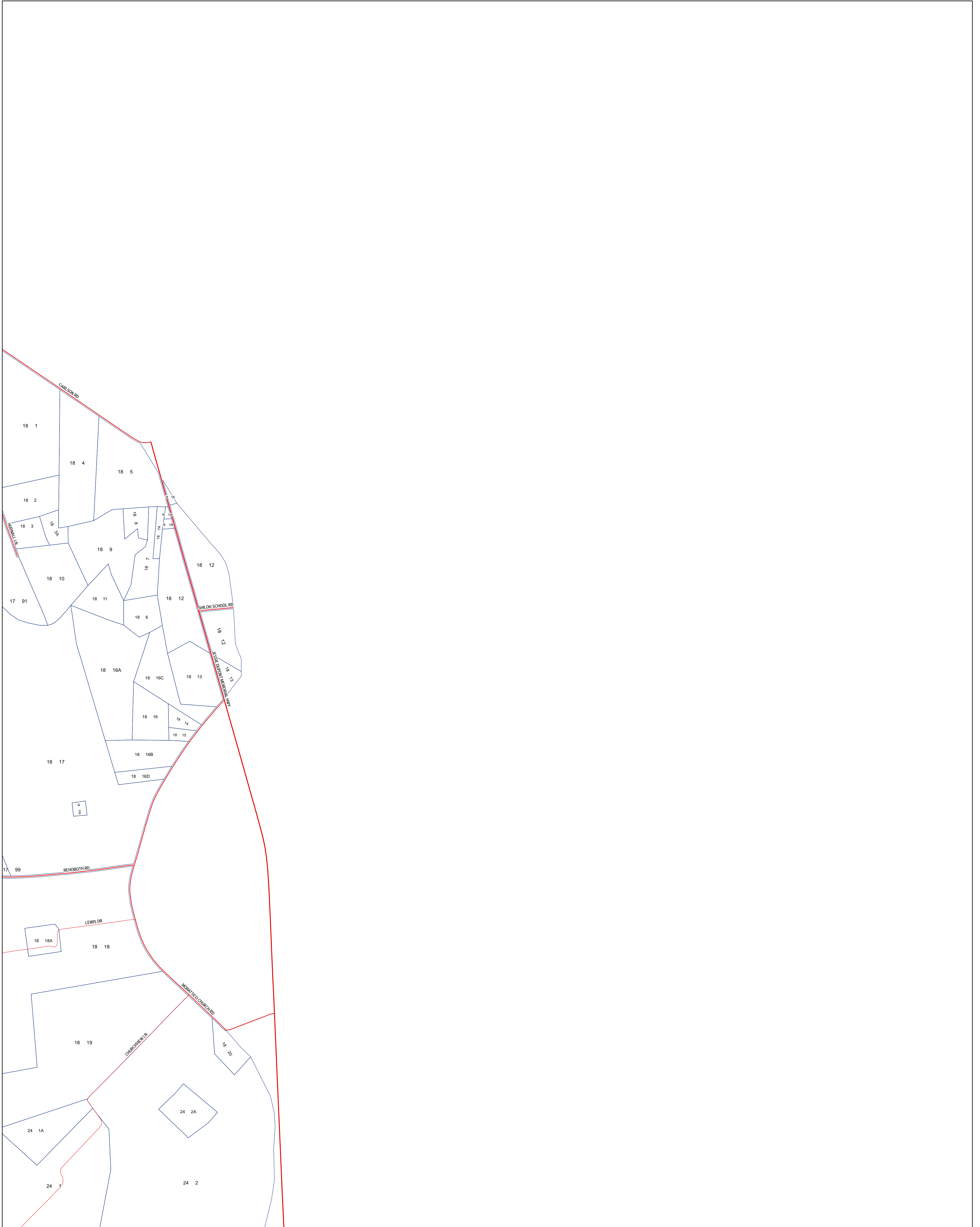








# LANCASTER COUNTY, VIRGINIA




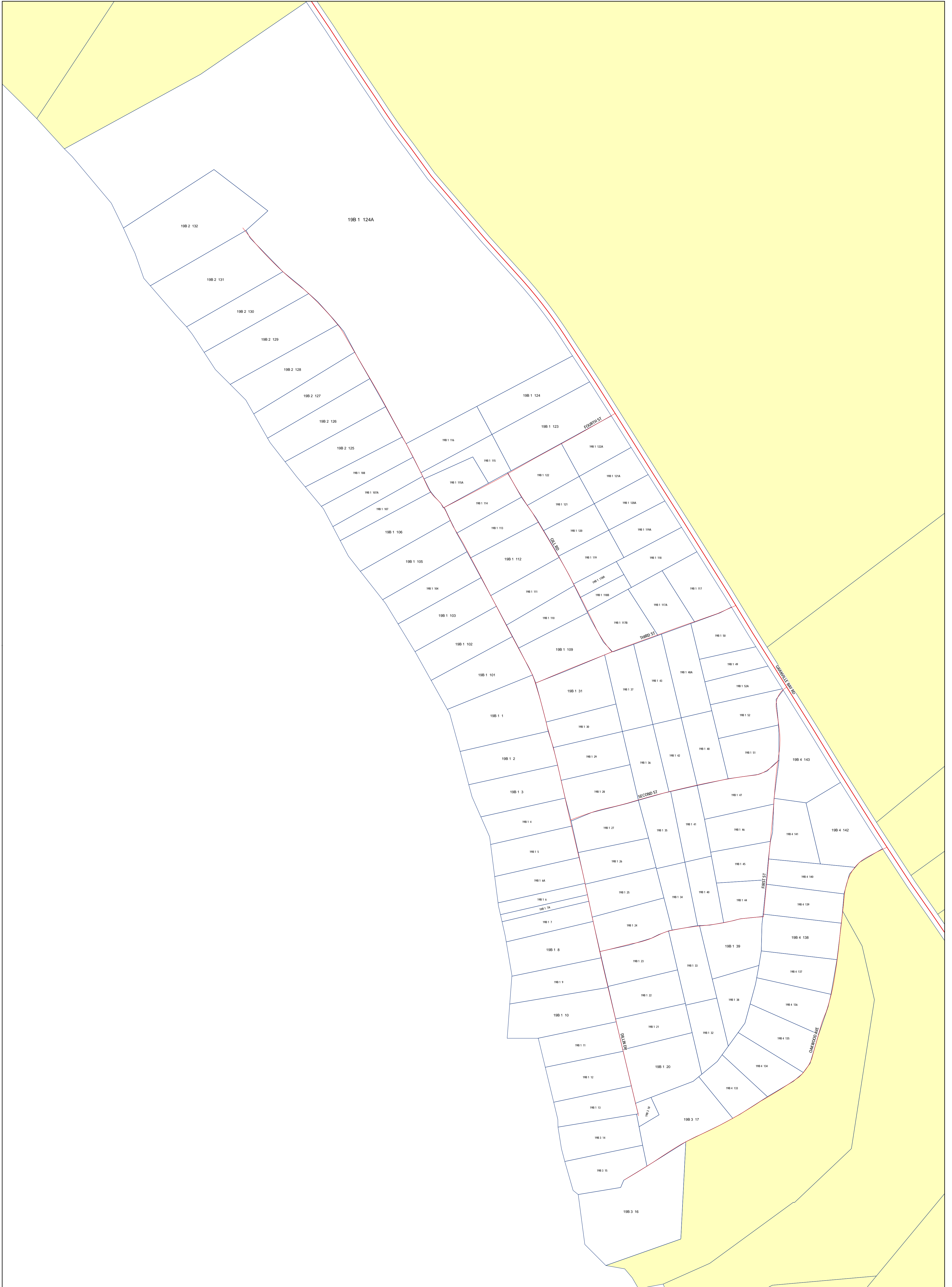
Publication Date: January 25, 2023

SECTION 18





# LANCASTER COUNTY, VIRGINIA



300 150 0 300 Feet



Publication Date: January 25, 2023

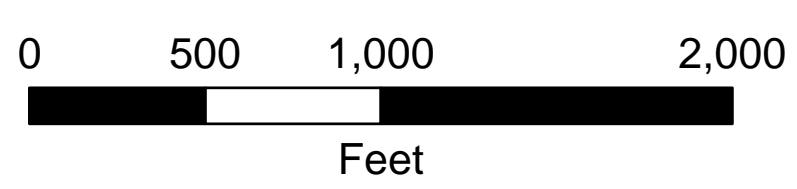

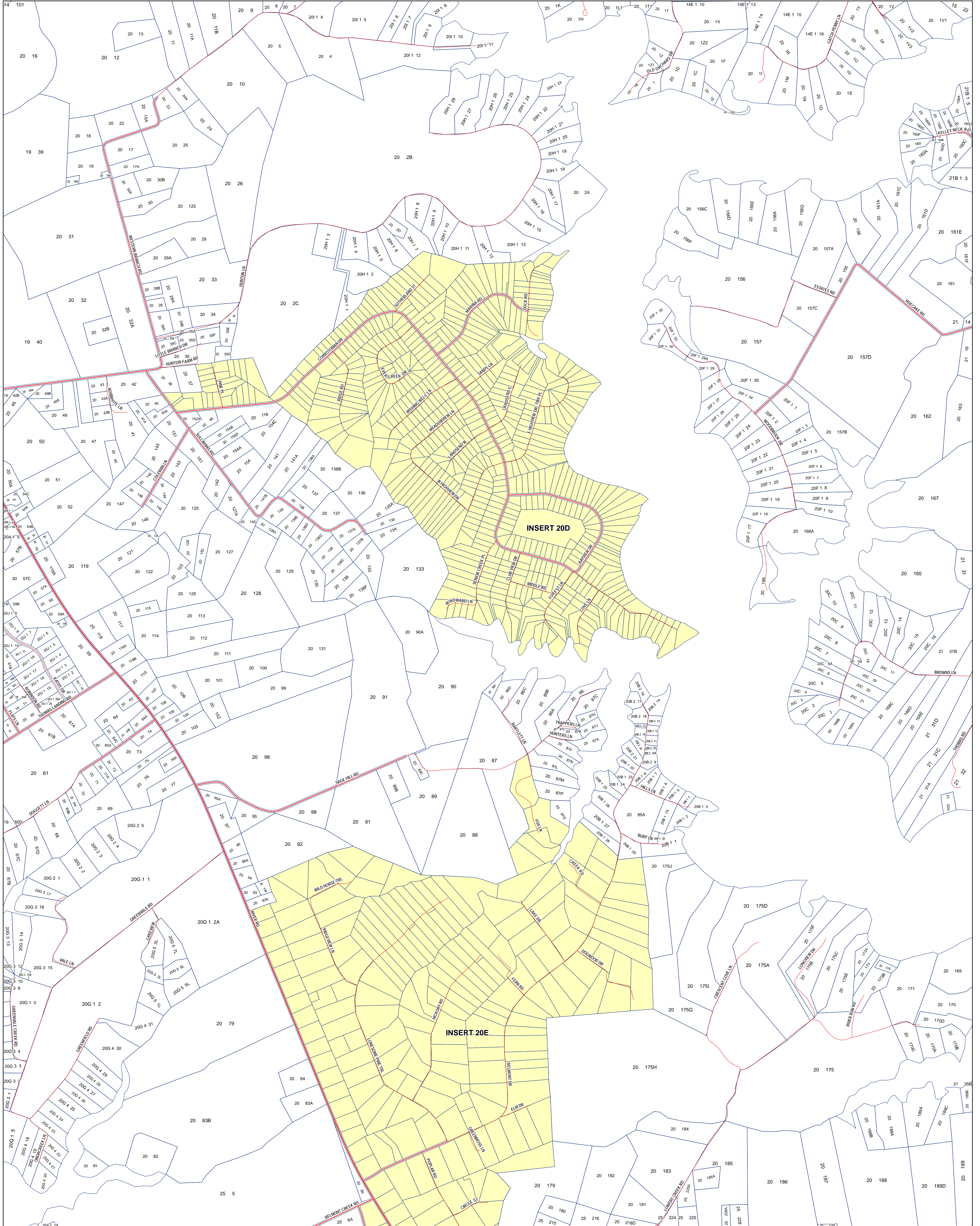
**INSERT 19B**  
GRANVILLE BAY







# LANCASTER COUNTY, VIRGINIA


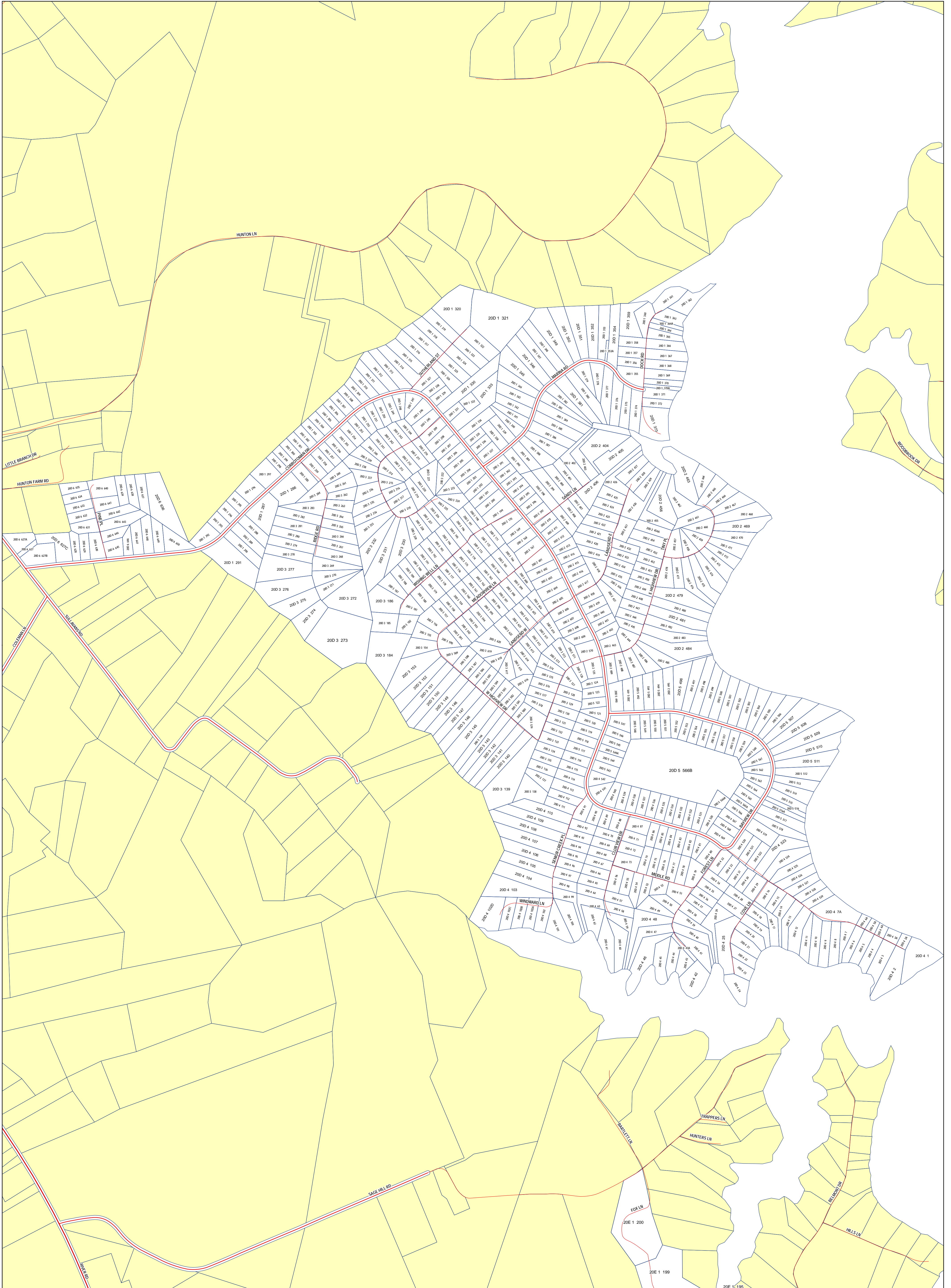


Publication Date: January 25, 2023

SECTION 20



# LANCASTER COUNTY, VIRGINIA



300 150 0 300 Feet


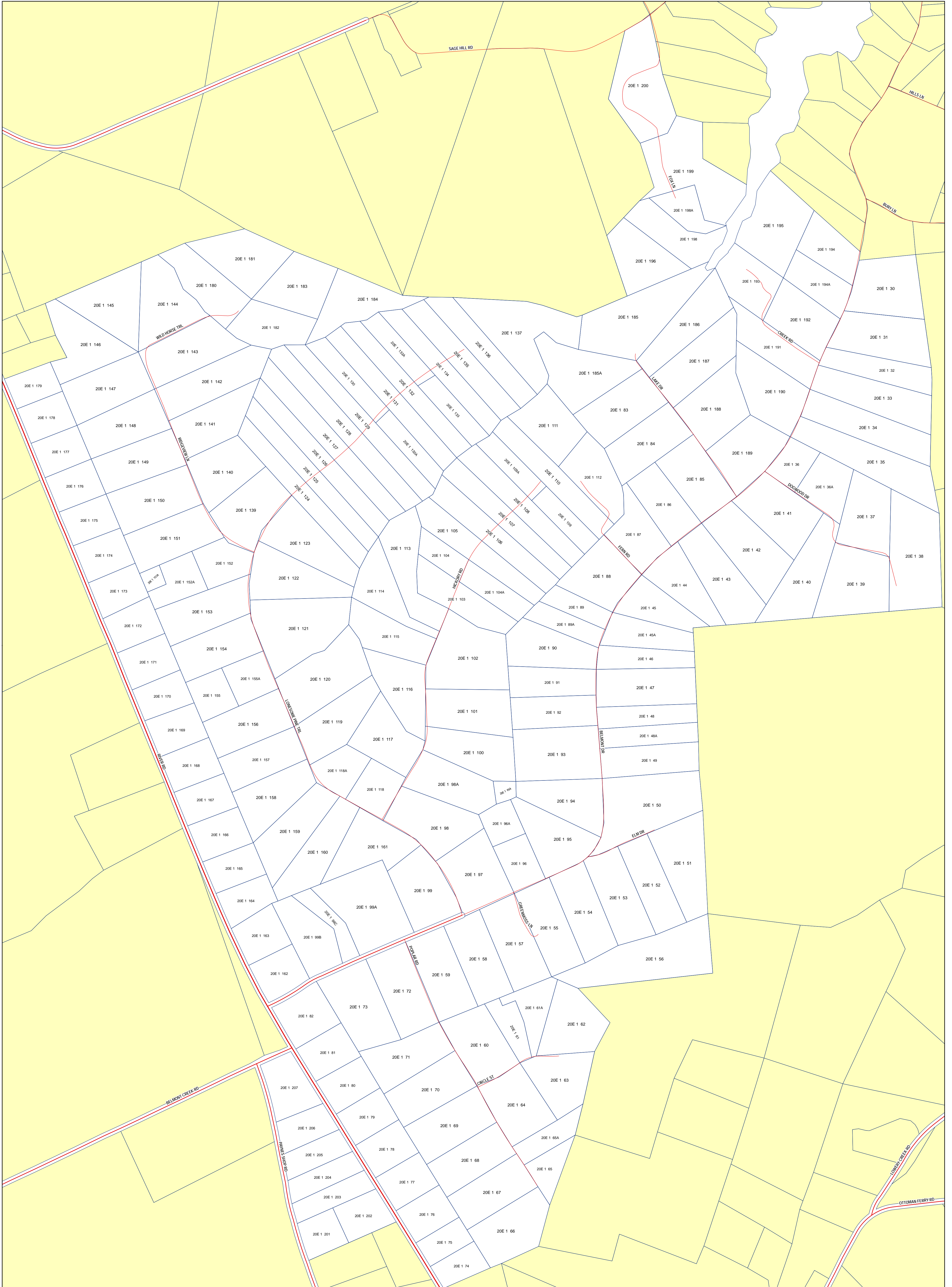


Publication Date: January 25, 2023

**INSERT 20D**  
CORROTOMAN BY THE BAY



# LANCASTER COUNTY, VIRGINIA



300 150 0 300 Feet



Publication Date: January 25, 2023


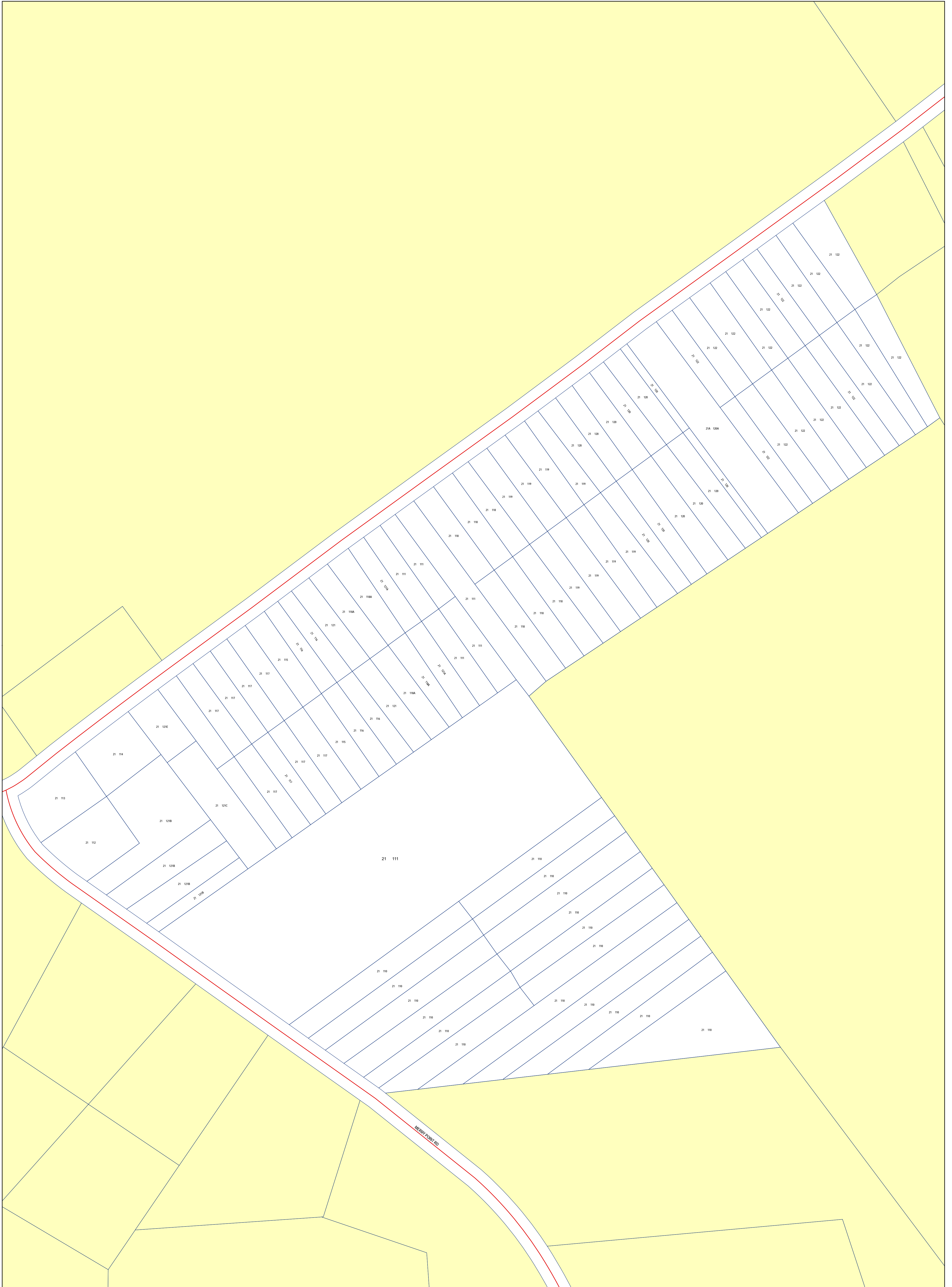
**INSERT 20E**  
HERITAGE POINT







# LANCASTER COUNTY, VIRGINIA



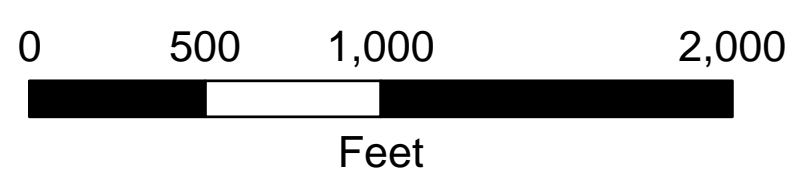

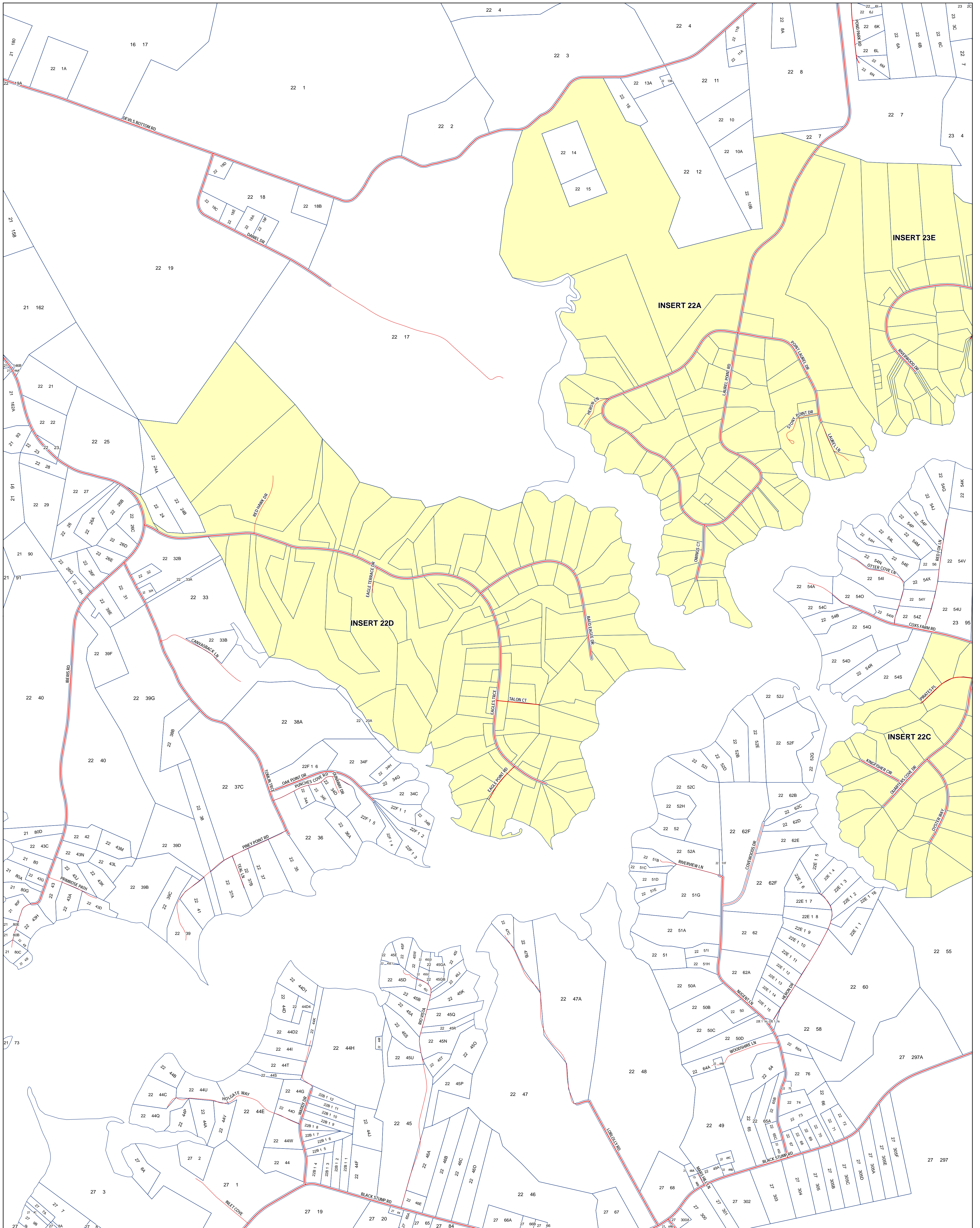
300 150 0 300 Feet

Publication Date: January 25, 2023

**INSERT 21A**  
SLATERS CORNER



# LANCASTER COUNTY, VIRGINIA


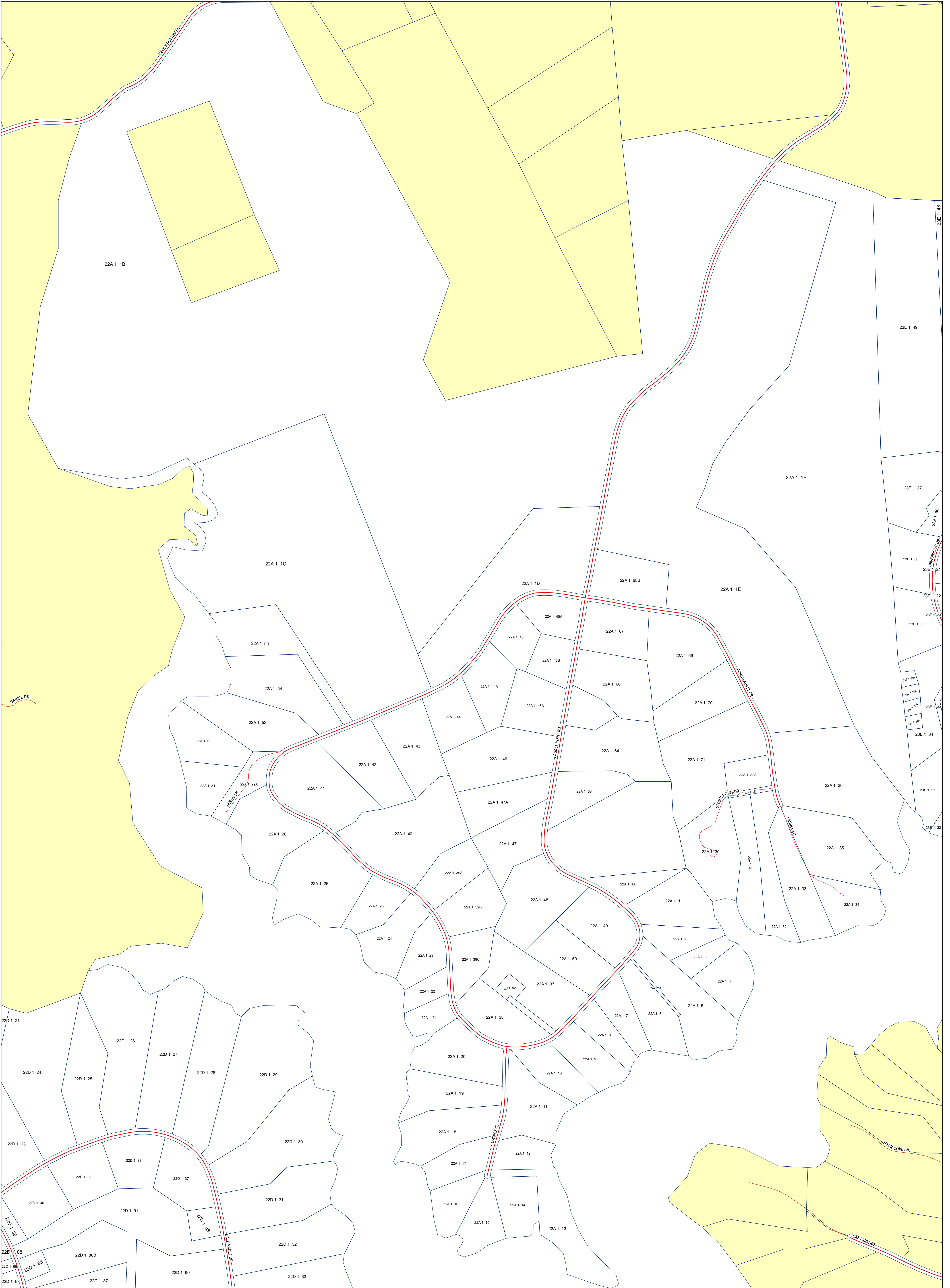


Publication Date: January 25, 2023

SECTION 22



# LANCASTER COUNTY, VIRGINIA



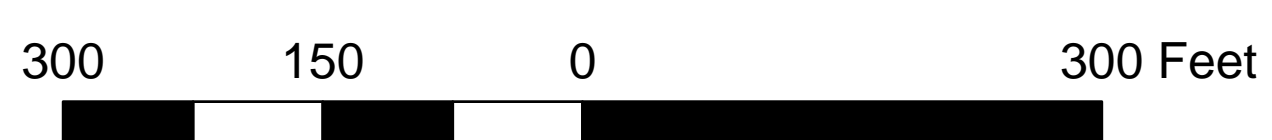

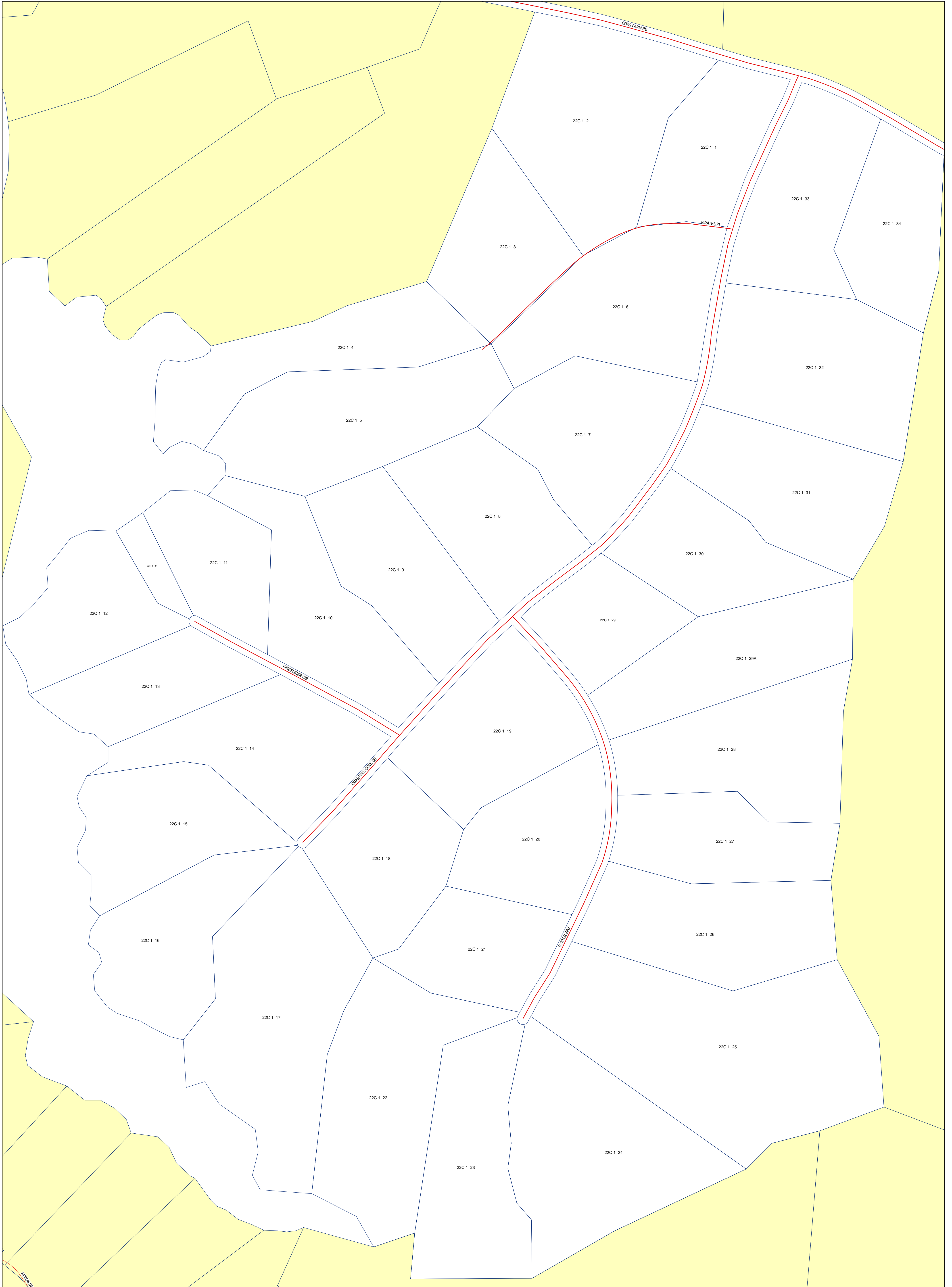
300 150 0 300 Feet



Publication Date: January 25, 2023

**INSERT 22A**  
LAUREL POINT

# LANCASTER COUNTY, VIRGINIA


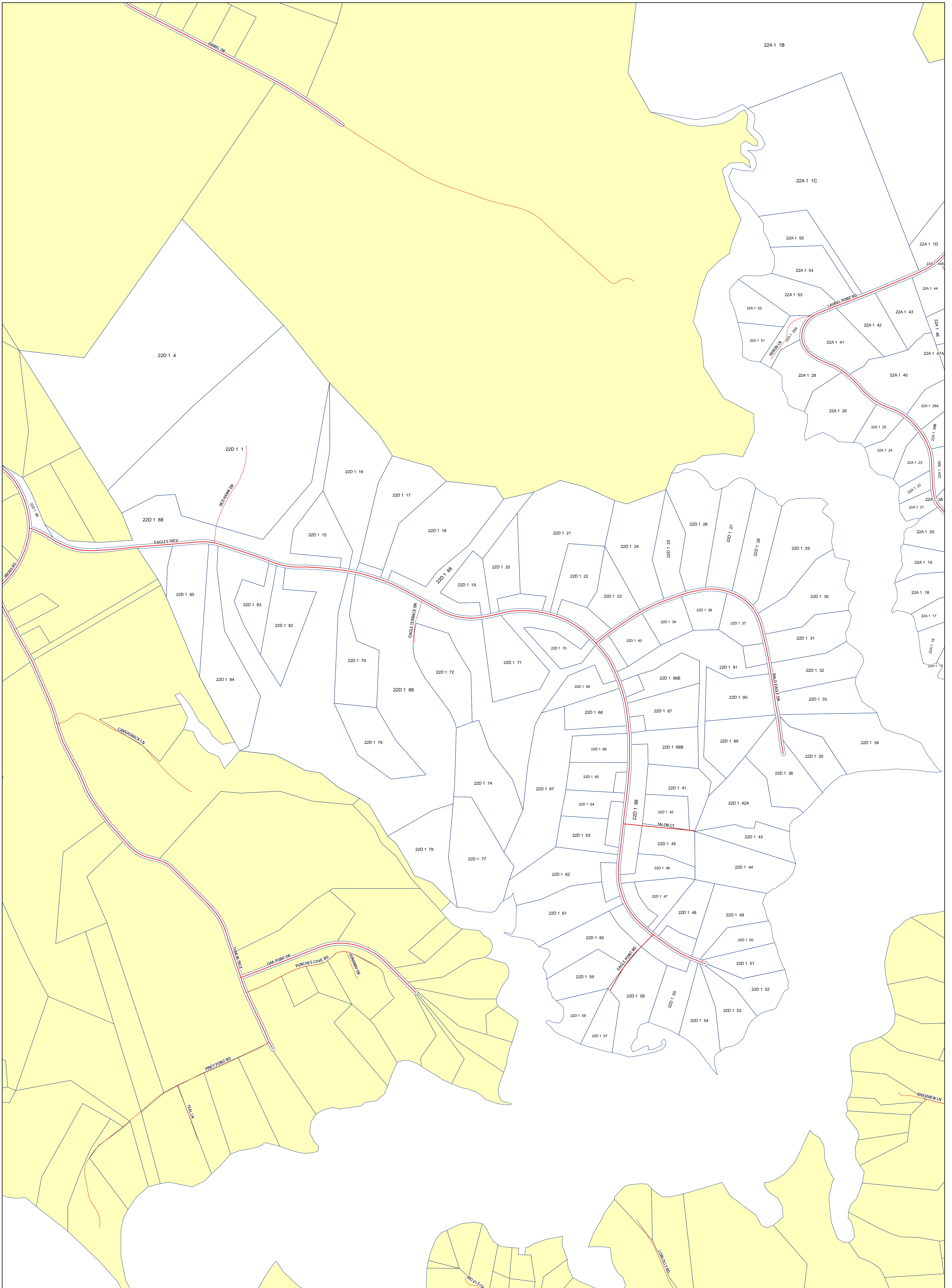


Publication Date: January 25, 2023

**INSERT 22C**  
QUARTERS COVE



# LANCASTER COUNTY, VIRGINIA



300 150 0 300 Feet

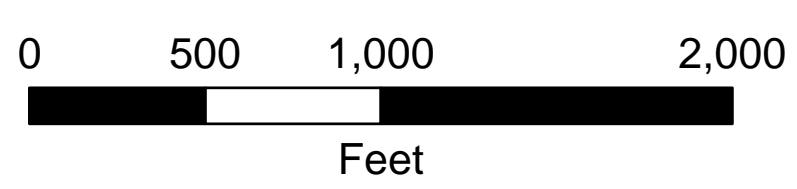

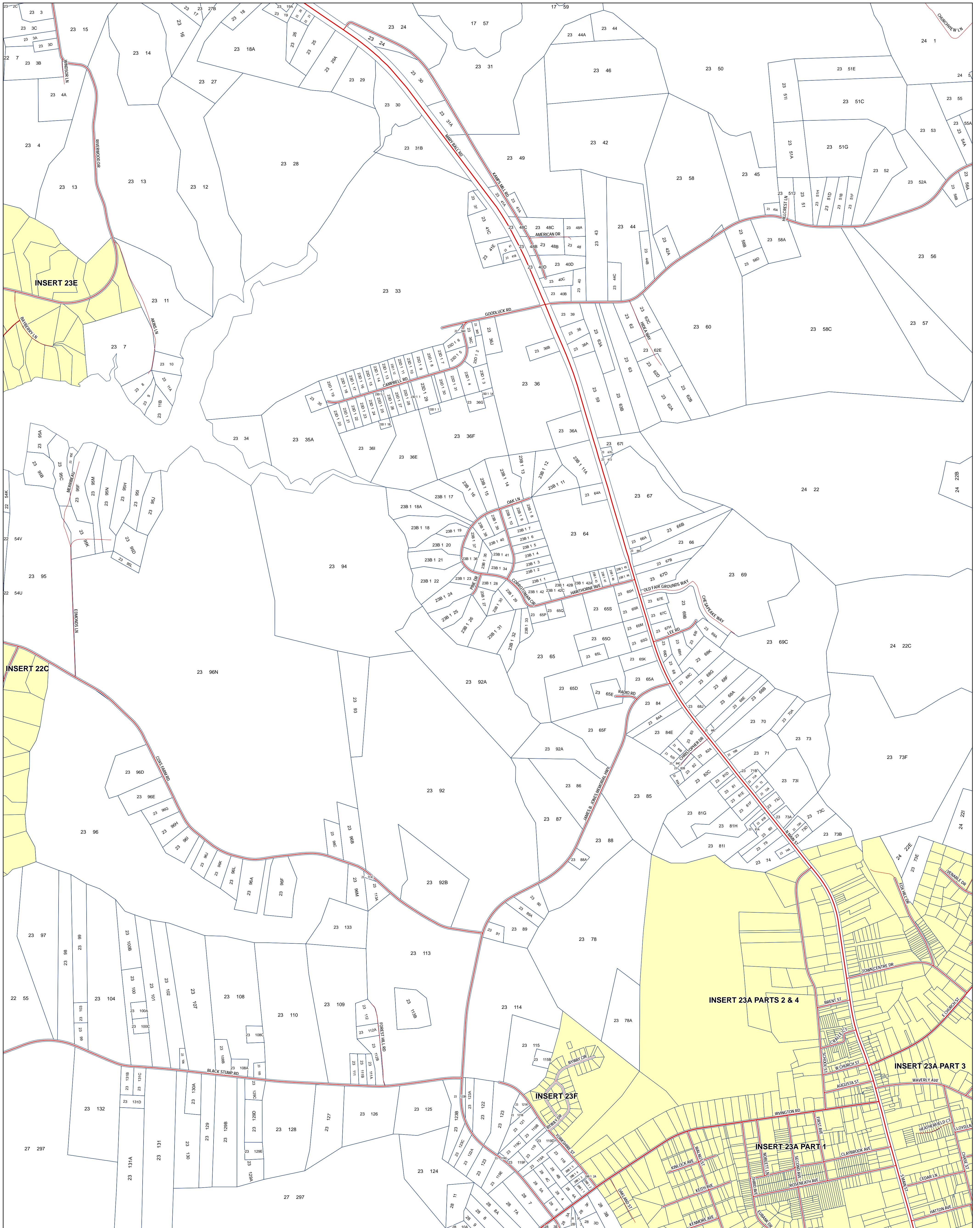


Publication Date: January 25, 2023

**INSERT 22D**  
EAGLES LANDING



# LANCASTER COUNTY, VIRGINIA


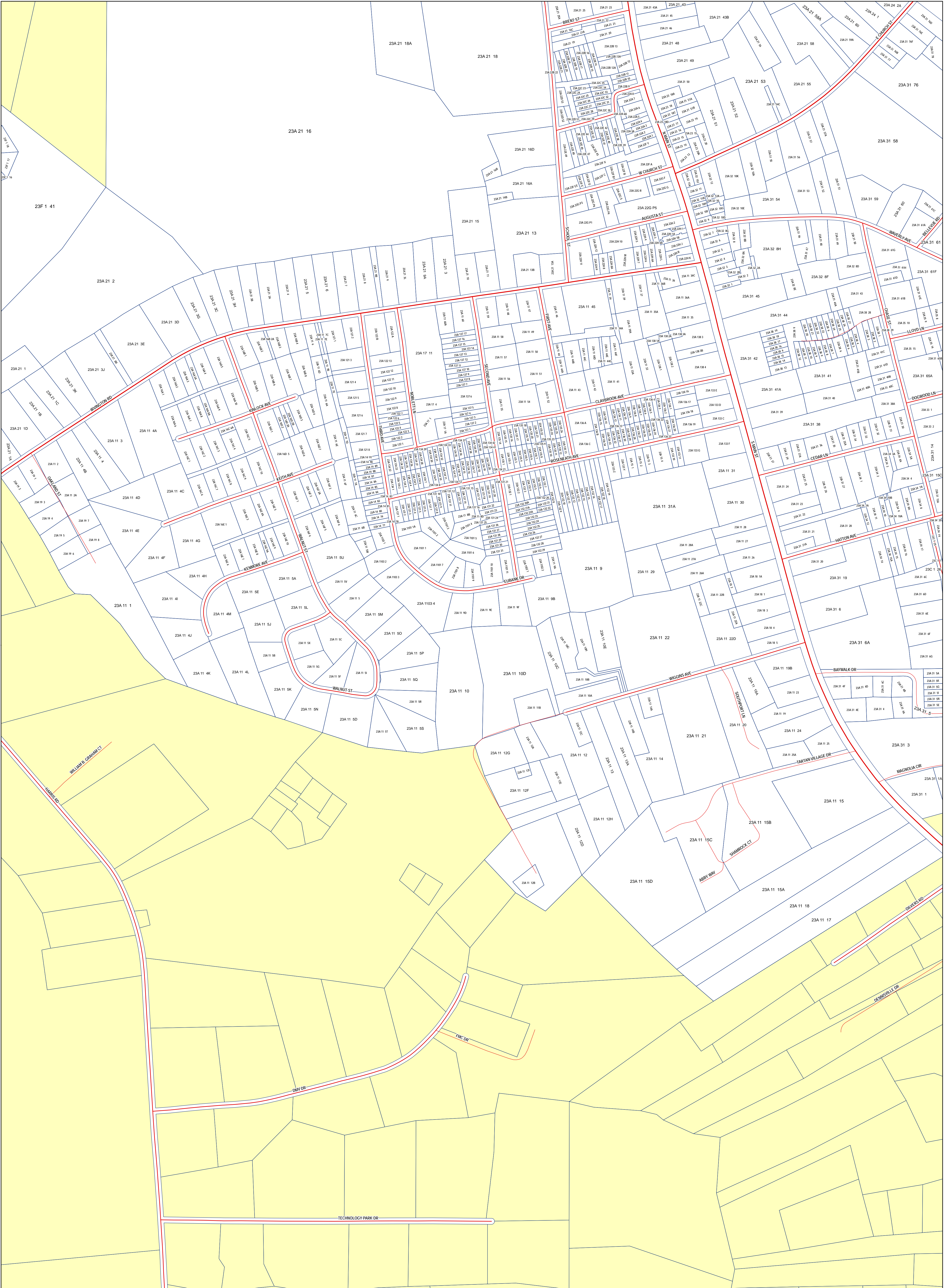


Publication Date: January 25, 2023

## SECTION 23



# LANCASTER COUNTY, VIRGINIA



300 150 0 300 Feet

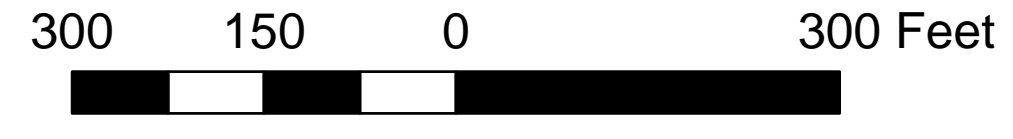

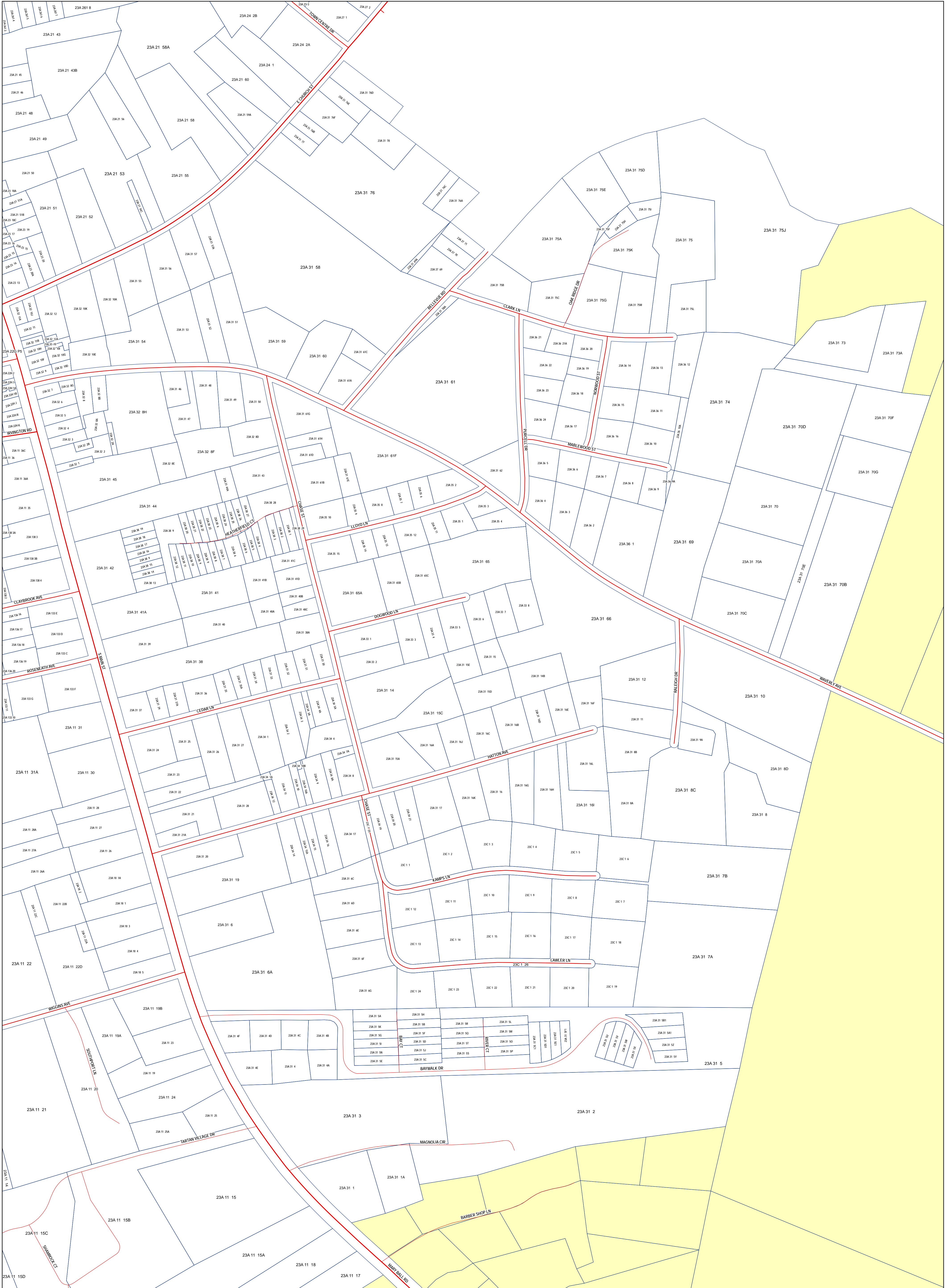


Publication Date: January 25, 2023

**INSERT 23A PART 1**  
TOWN OF KILMARNOCK



# LANCASTER COUNTY, VIRGINIA


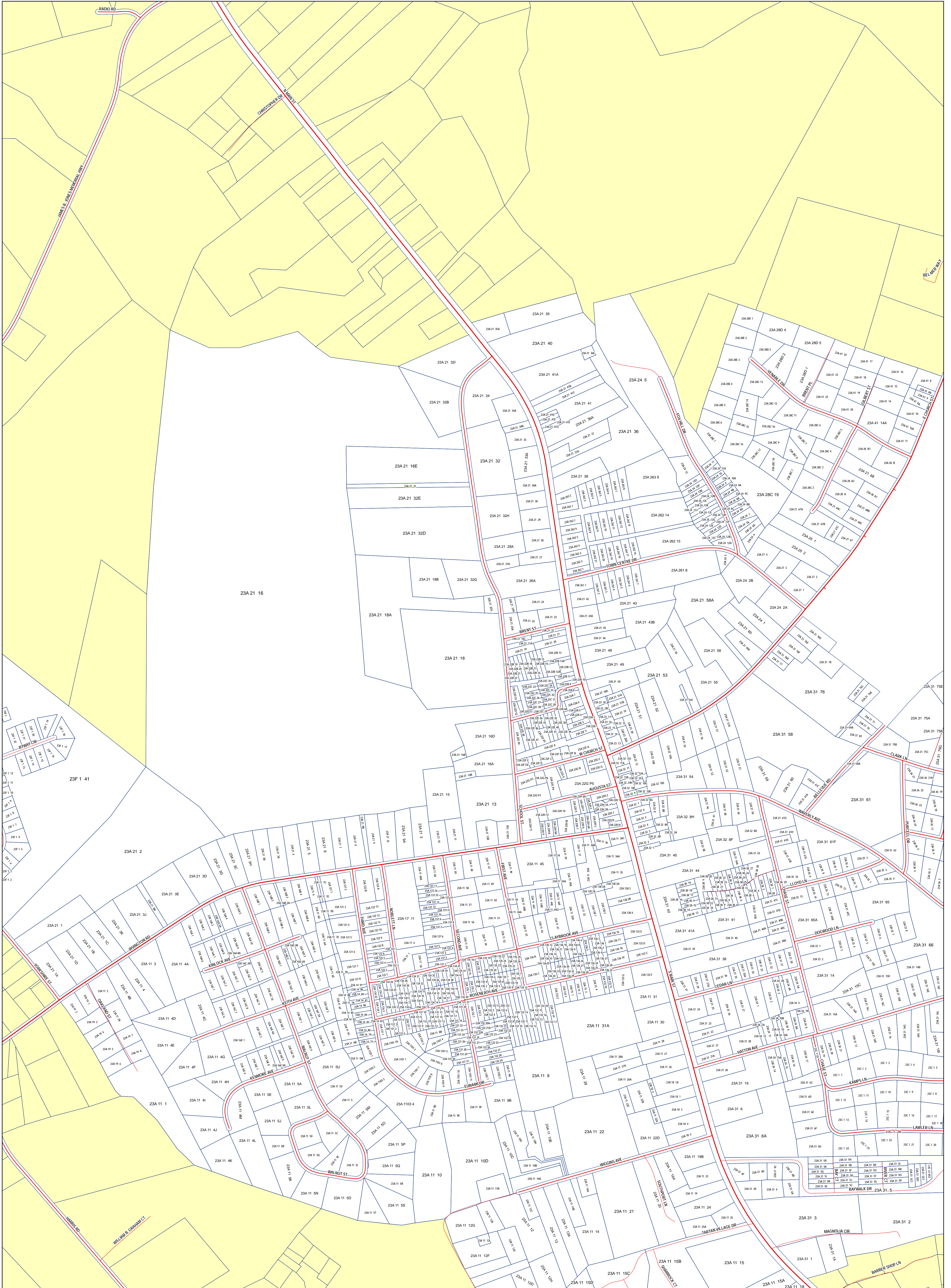


Publication Date: January 25, 2023

**INSERT 23A PART 3**  
TOWN OF KILMARNOCK



# LANCASTER COUNTY, VIRGINIA



300 150 0 300 Feet



Publication Date: January 25, 2023

**INSERT 23A PARTS 2 & 4**  
TOWN OF KILMARNOCK

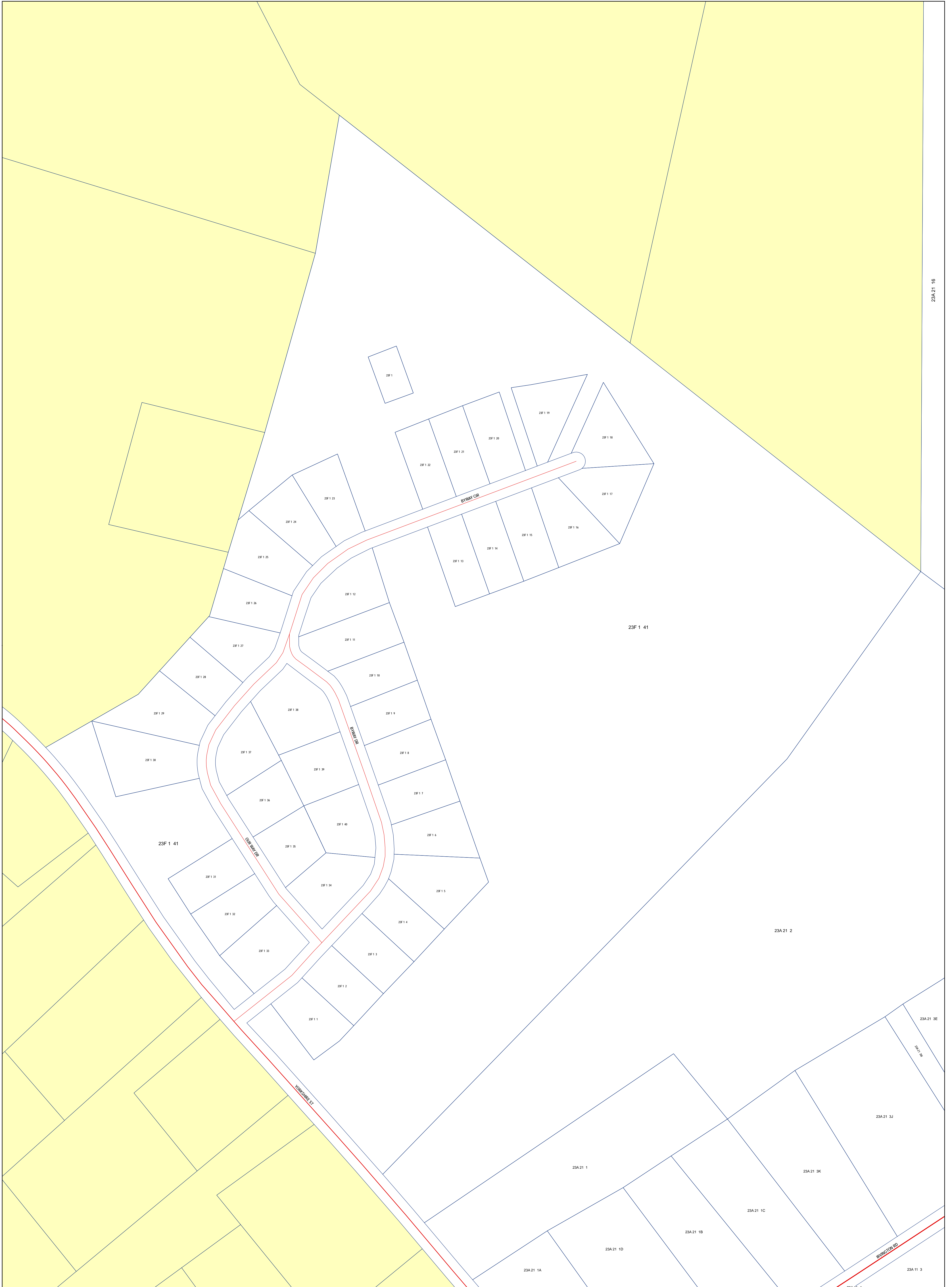








# LANCASTER COUNTY, VIRGINIA



23A 21 16

23F 1 41

23F 1 41

23A 21 2

23A 21 3E

23A 21 3F

23A 21 3J

23A 21 1

23A 21 3K

23A 21 1C


23A 21 1D

23A 21 1B

23A 21 1A

23A 21 3

23A 21 4

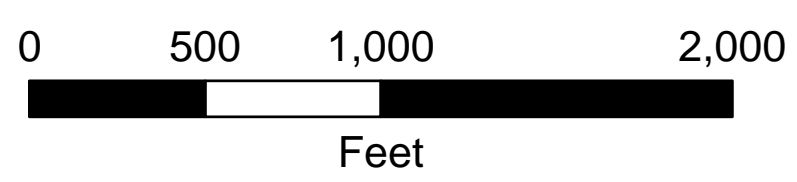

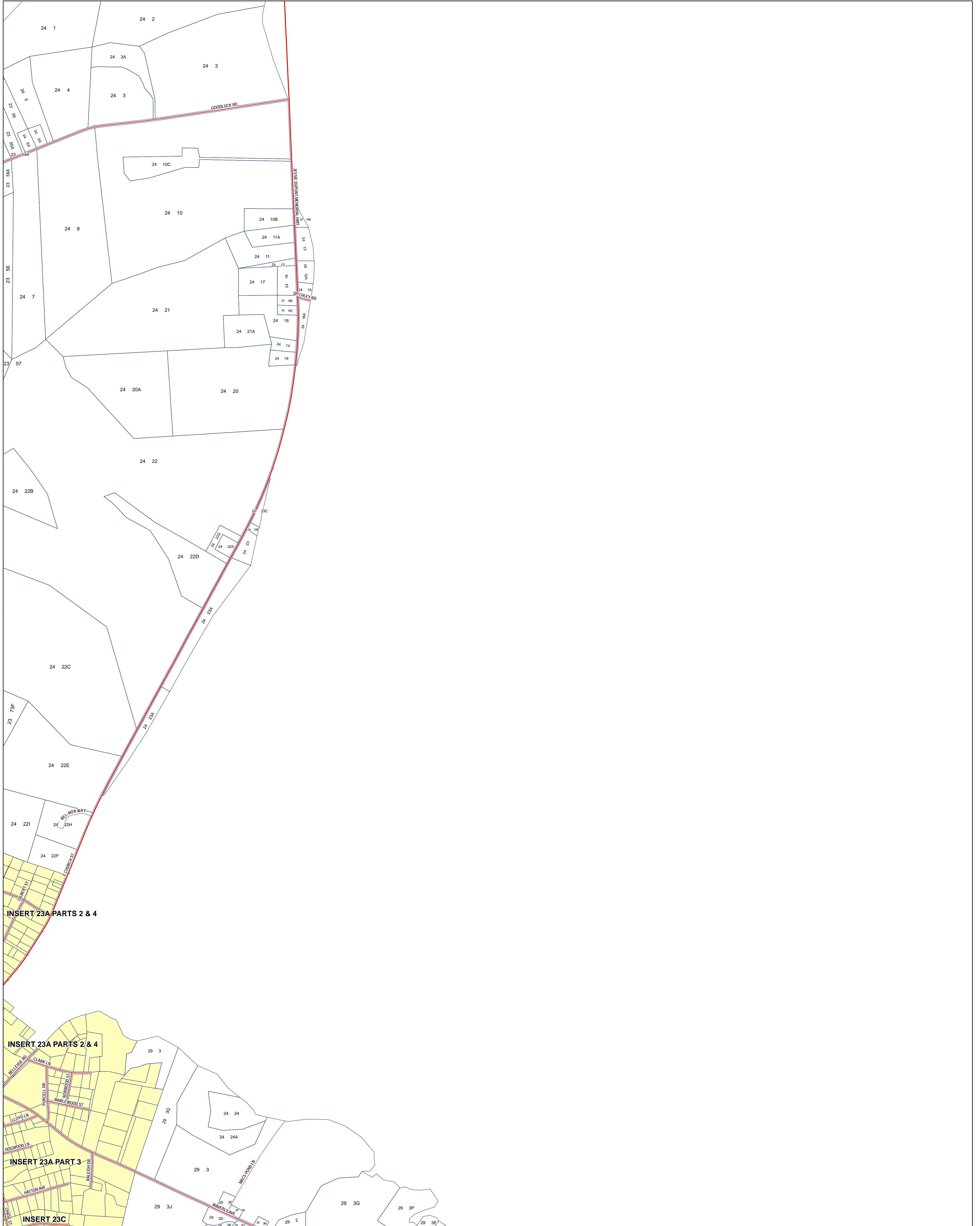


Publication Date: January 25, 2023

**INSERT 23F**  
SPRINGWOOD OF KILMARNOCK



# LANCASTER COUNTY, VIRGINIA

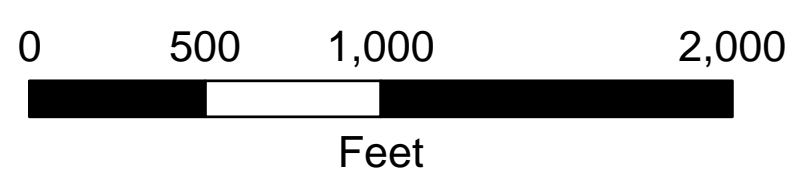

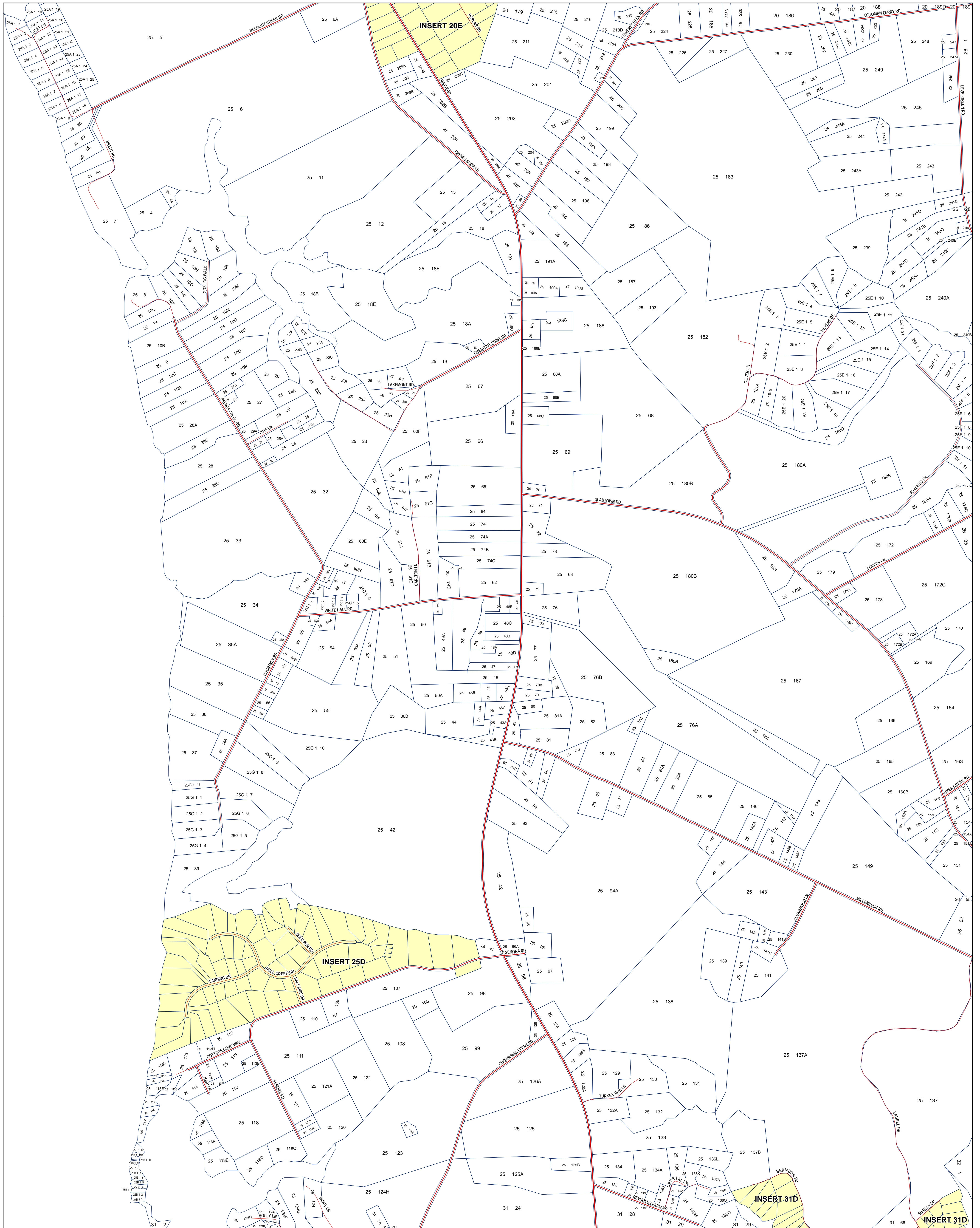


Publication Date: January 25, 2023

SECTION 24



# LANCASTER COUNTY, VIRGINIA



Publication Date: January 25, 2023

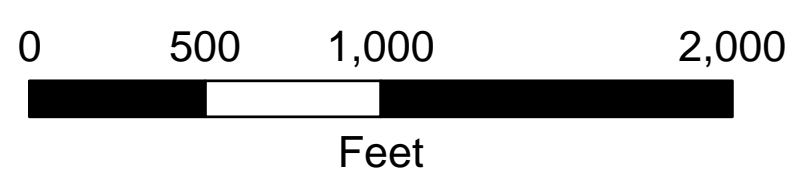

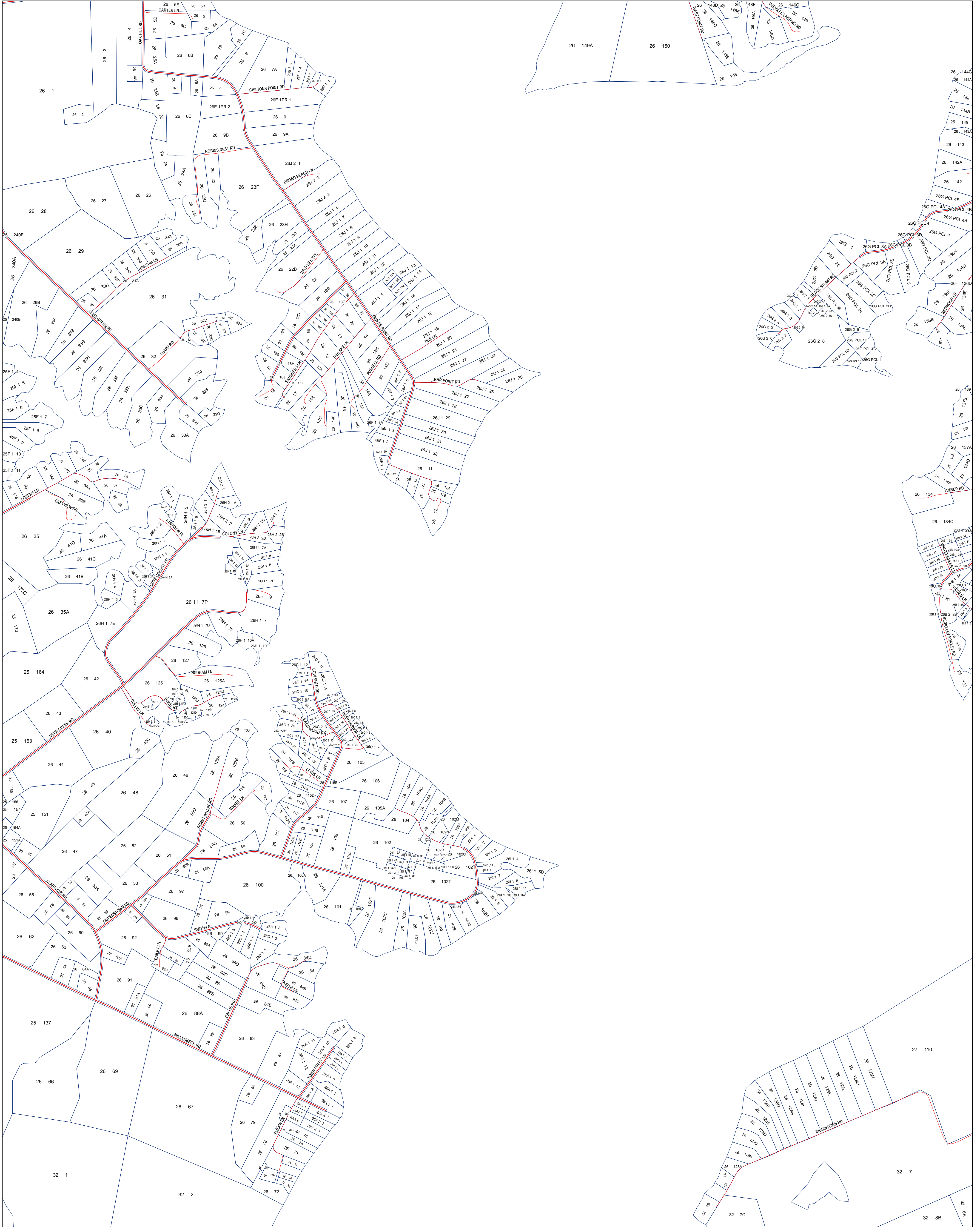
SECTION 25







# LANCASTER COUNTY, VIRGINIA

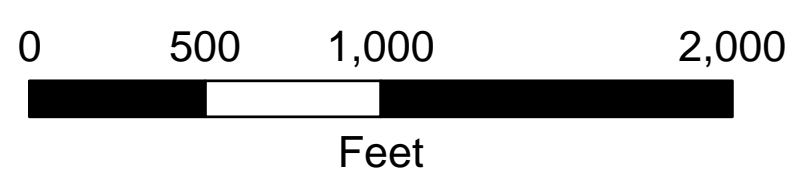

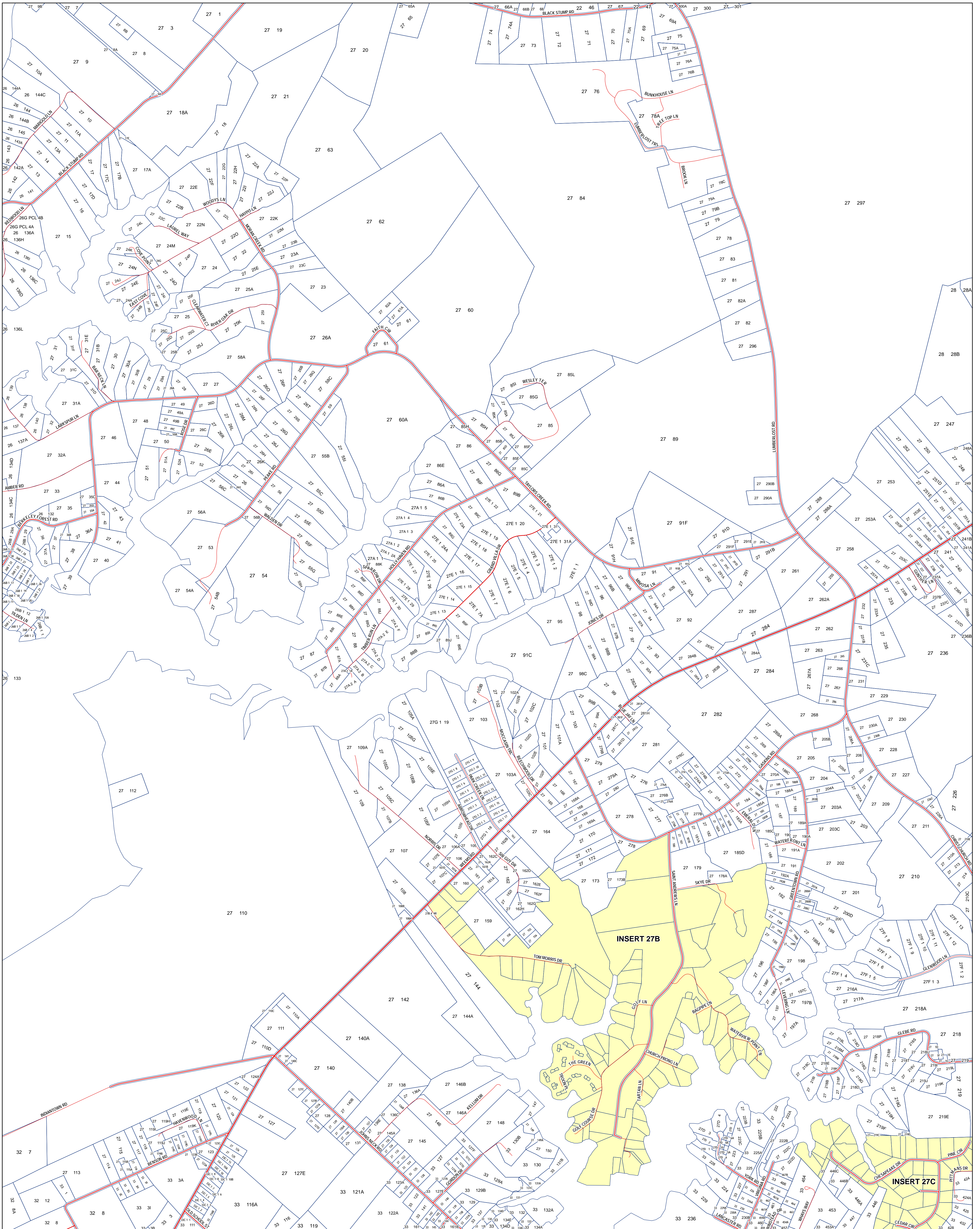


Publication Date: January 25, 2023

SECTION 26



# LANCASTER COUNTY, VIRGINIA



Publication Date: January 25, 2023


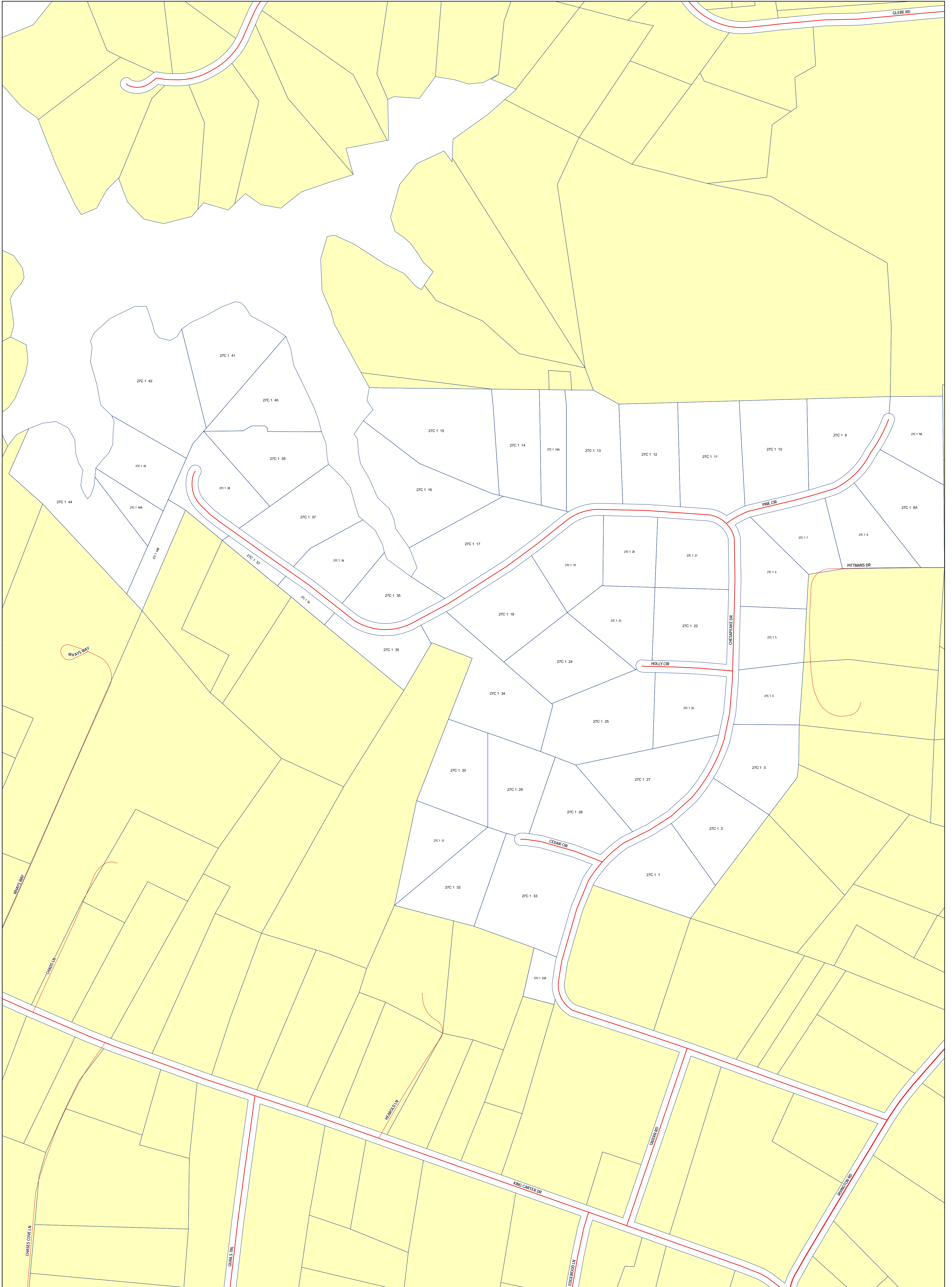
## SECTION 27







# LANCASTER COUNTY, VIRGINIA



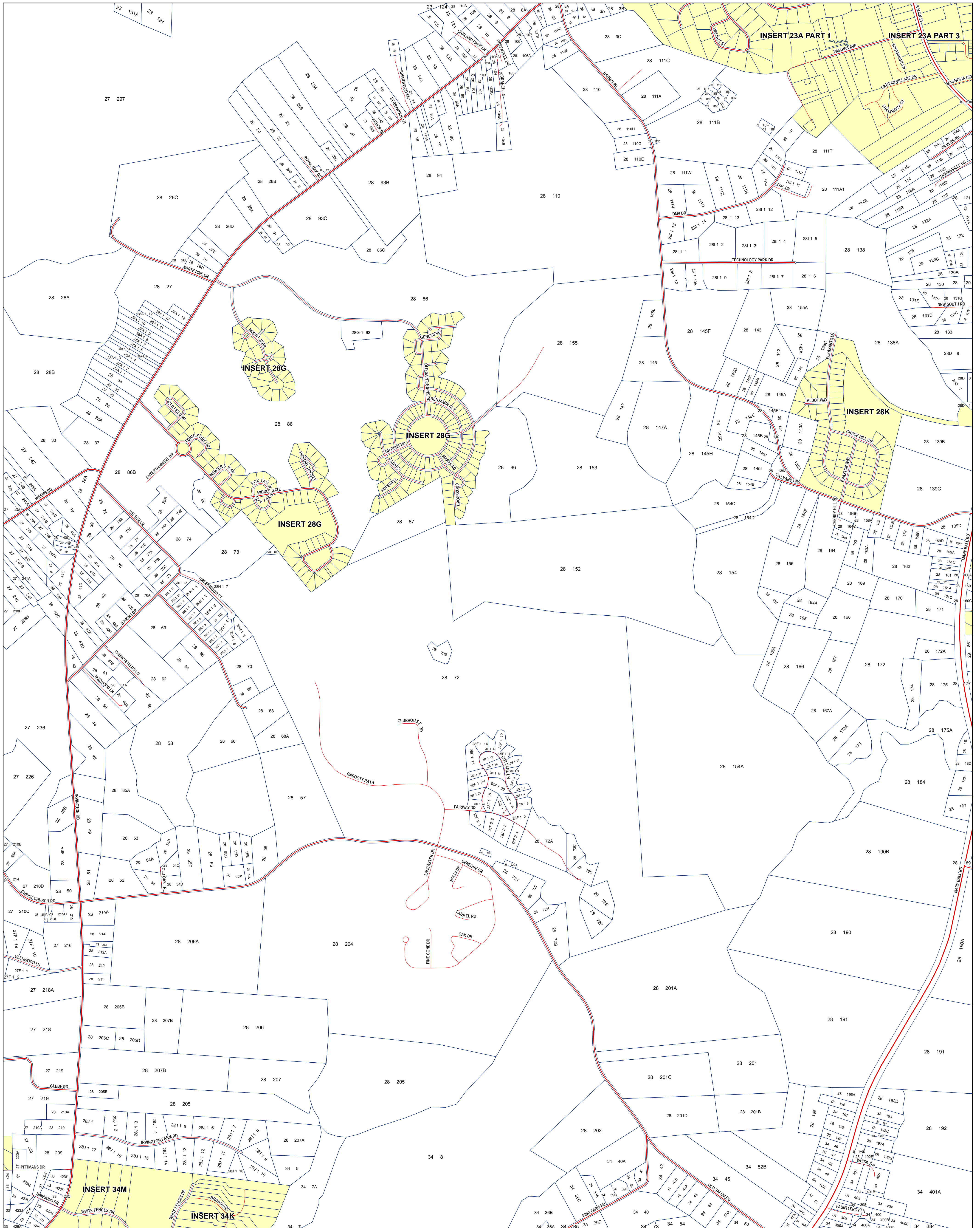
300 150 0 300 Feet

Publication Date: January 25, 2023

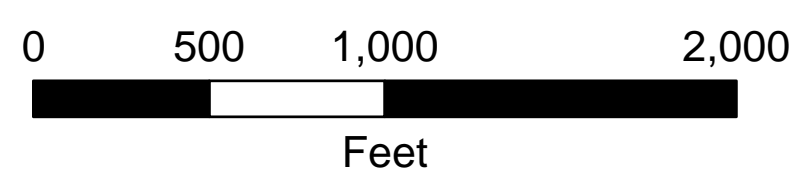

**INSERT 27C**  
CARTER CREEK ESTATES



# LANCASTER COUNTY, VIRGINIA



## SECTION 28




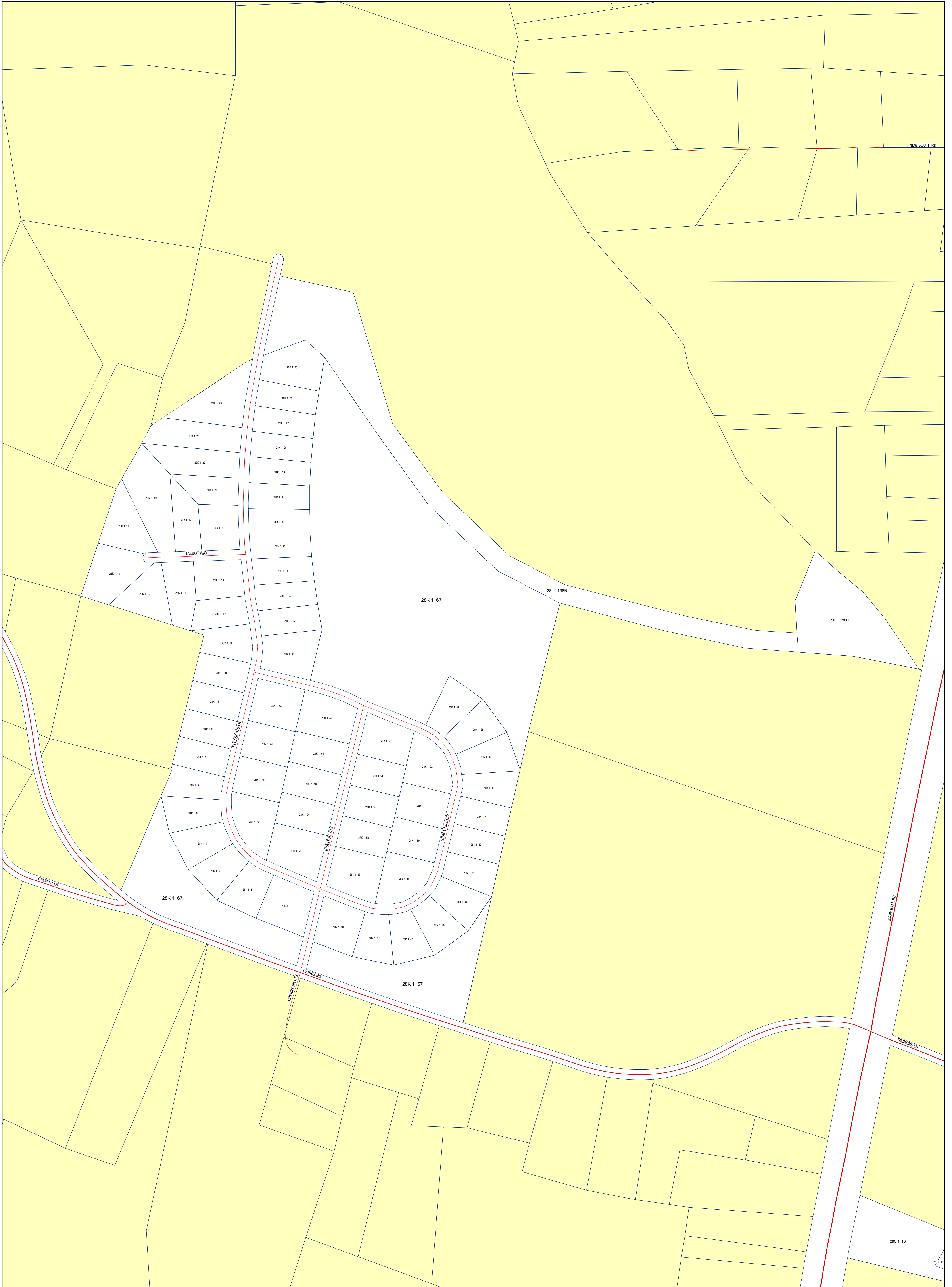
Publication Date: January 25, 2023







# LANCASTER COUNTY, VIRGINIA



300 150 0 300 Feet

Publication Date: January 25, 2023


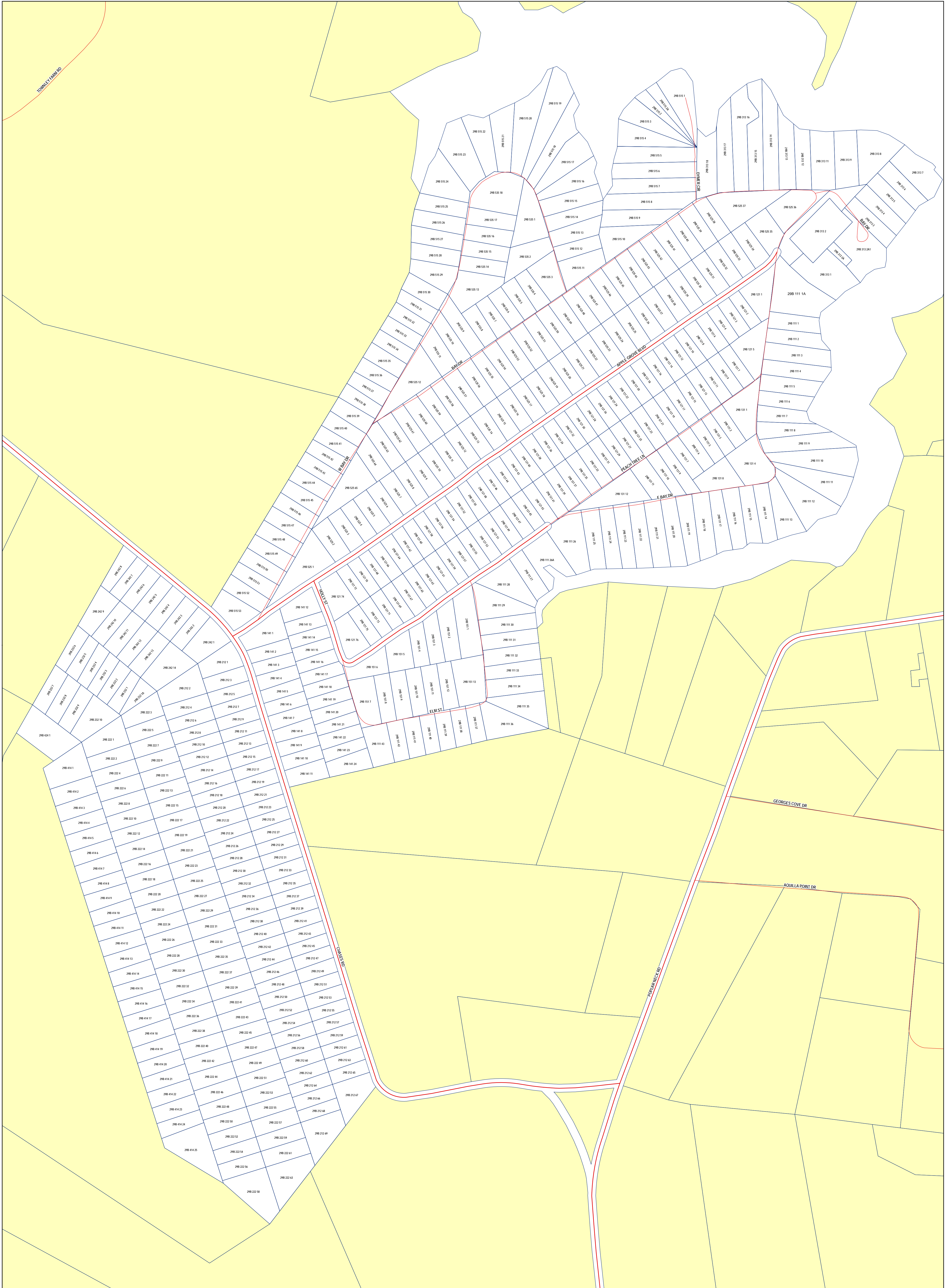
**INSERT 28K**  
GRACE HILL







# LANCASTER COUNTY, VIRGINIA



300 150 0 300 Feet


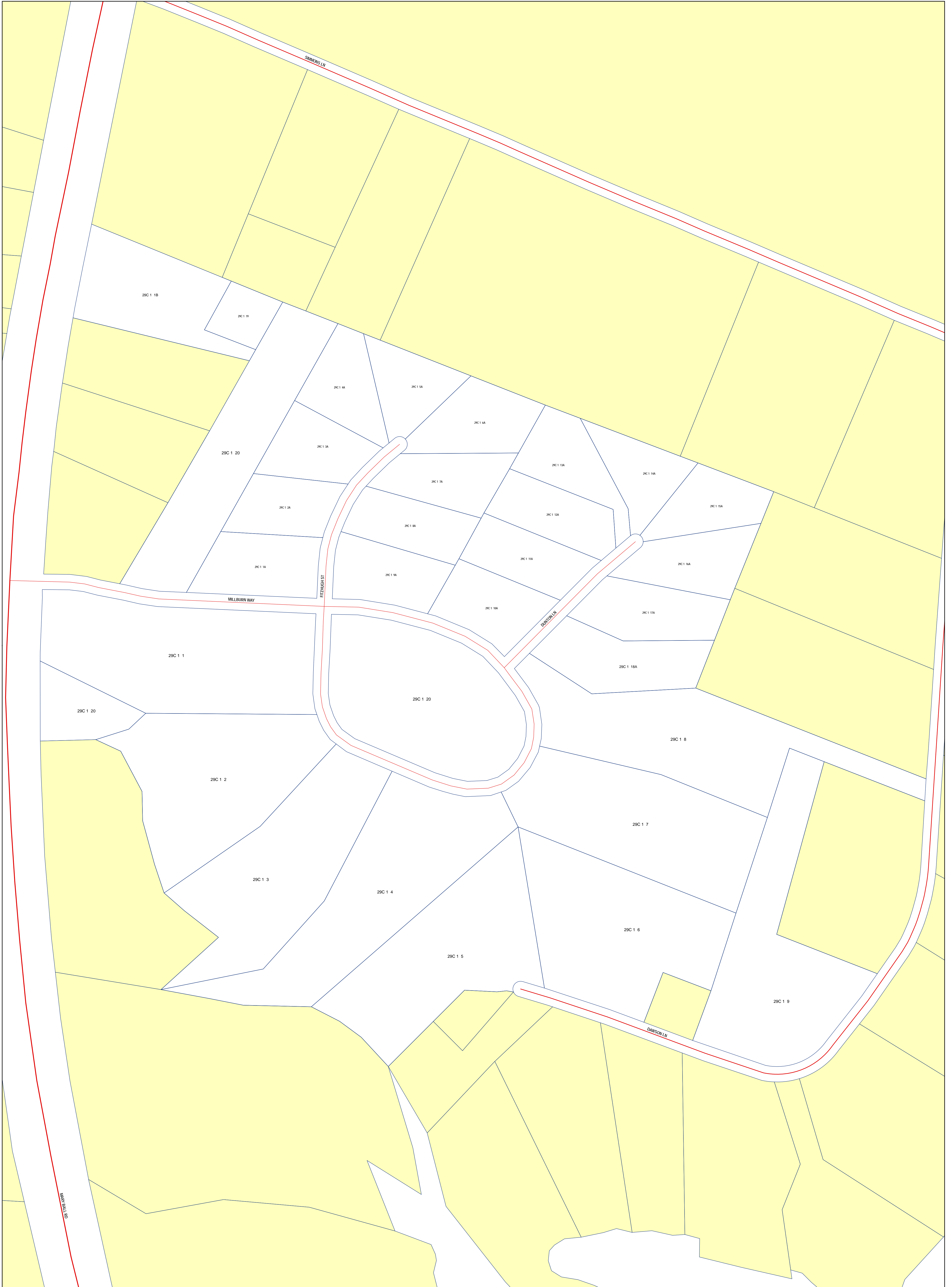


Publication Date: January 25, 2023

**INSERT 29B**  
DYMER SHORES



# LANCASTER COUNTY, VIRGINIA



300 150 0 300 Feet

Publication Date: January 25, 2023

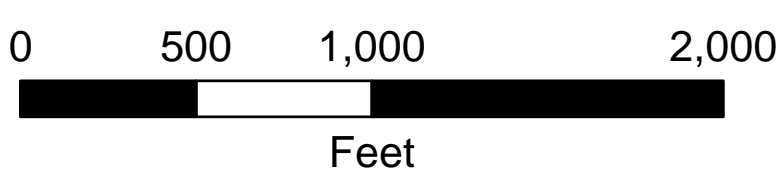

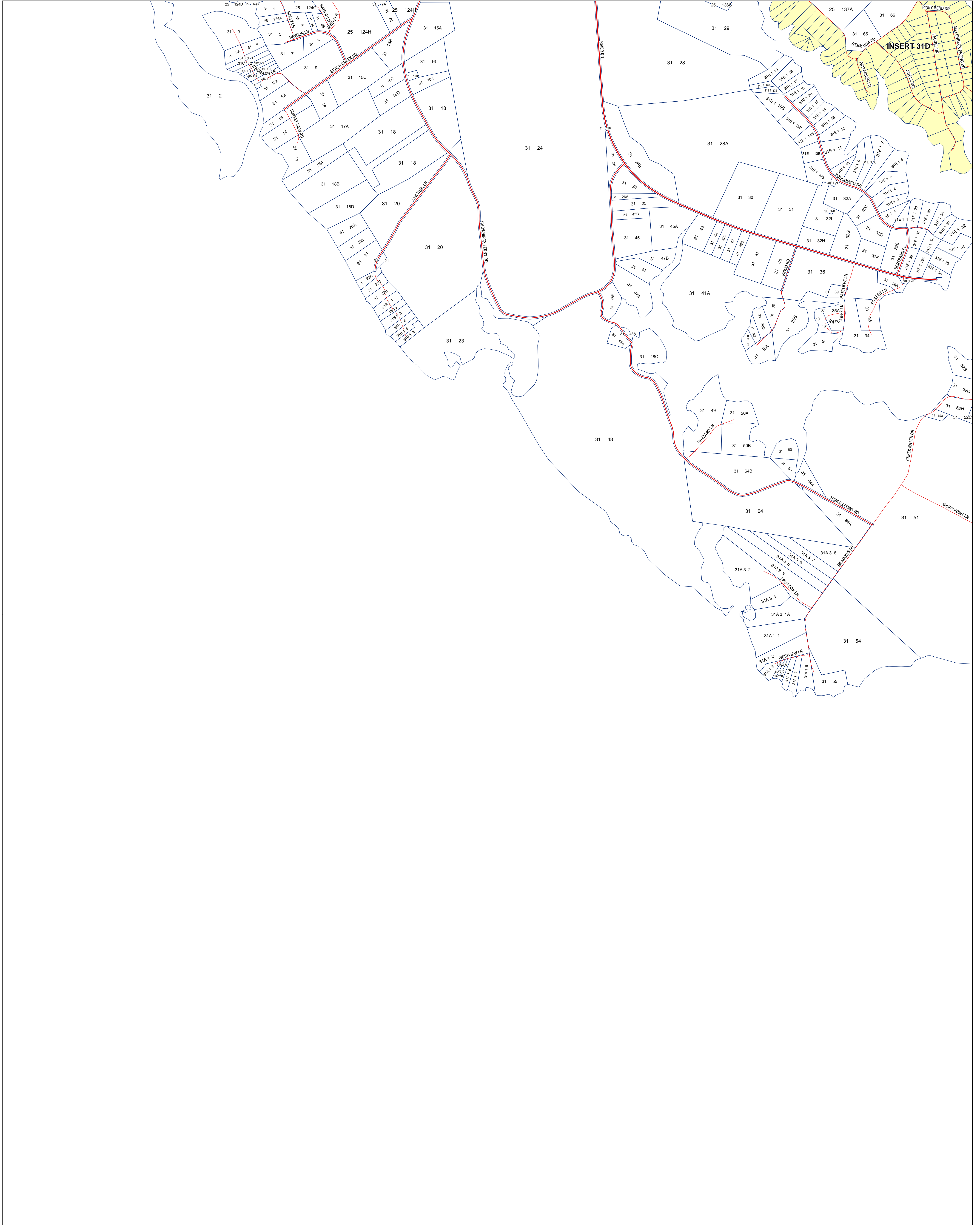
**INSERT 29C**  
MILLBURN







# LANCASTER COUNTY, VIRGINIA


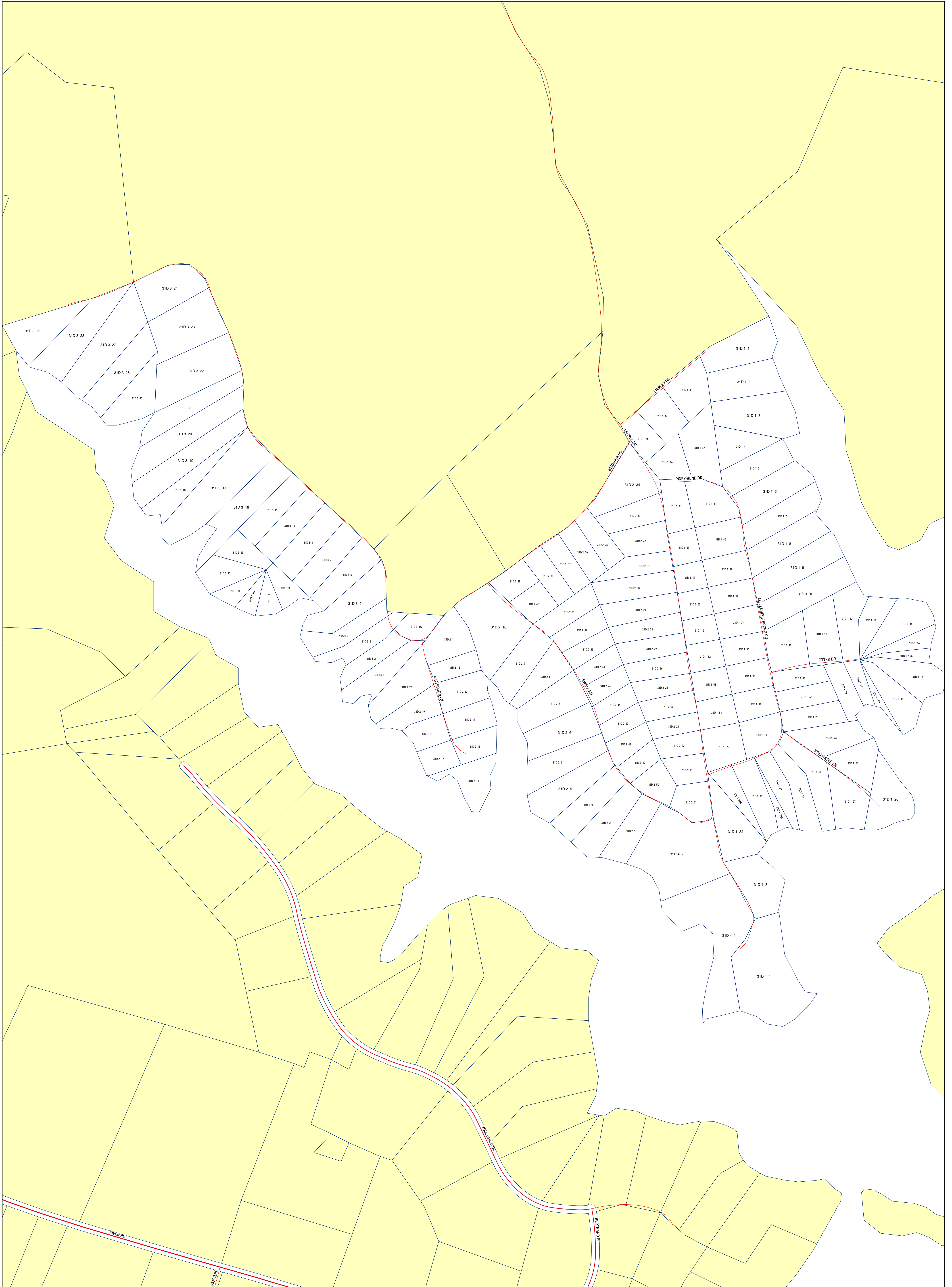


Publication Date: January 25, 2023

SECTION 31



# LANCASTER COUNTY, VIRGINIA



300 150 0 300 Feet

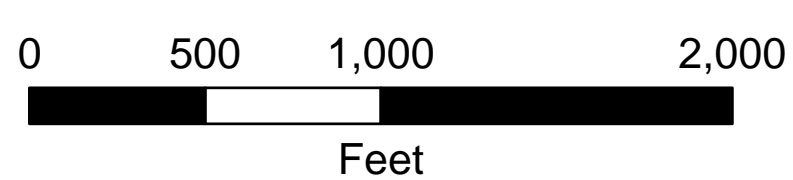



Publication Date: January 25, 2023

**INSERT 31D**  
WHITE HOUSE CREEK ESTATES



# LANCASTER COUNTY, VIRGINIA



Publication Date: January 25, 2023

SECTION 32








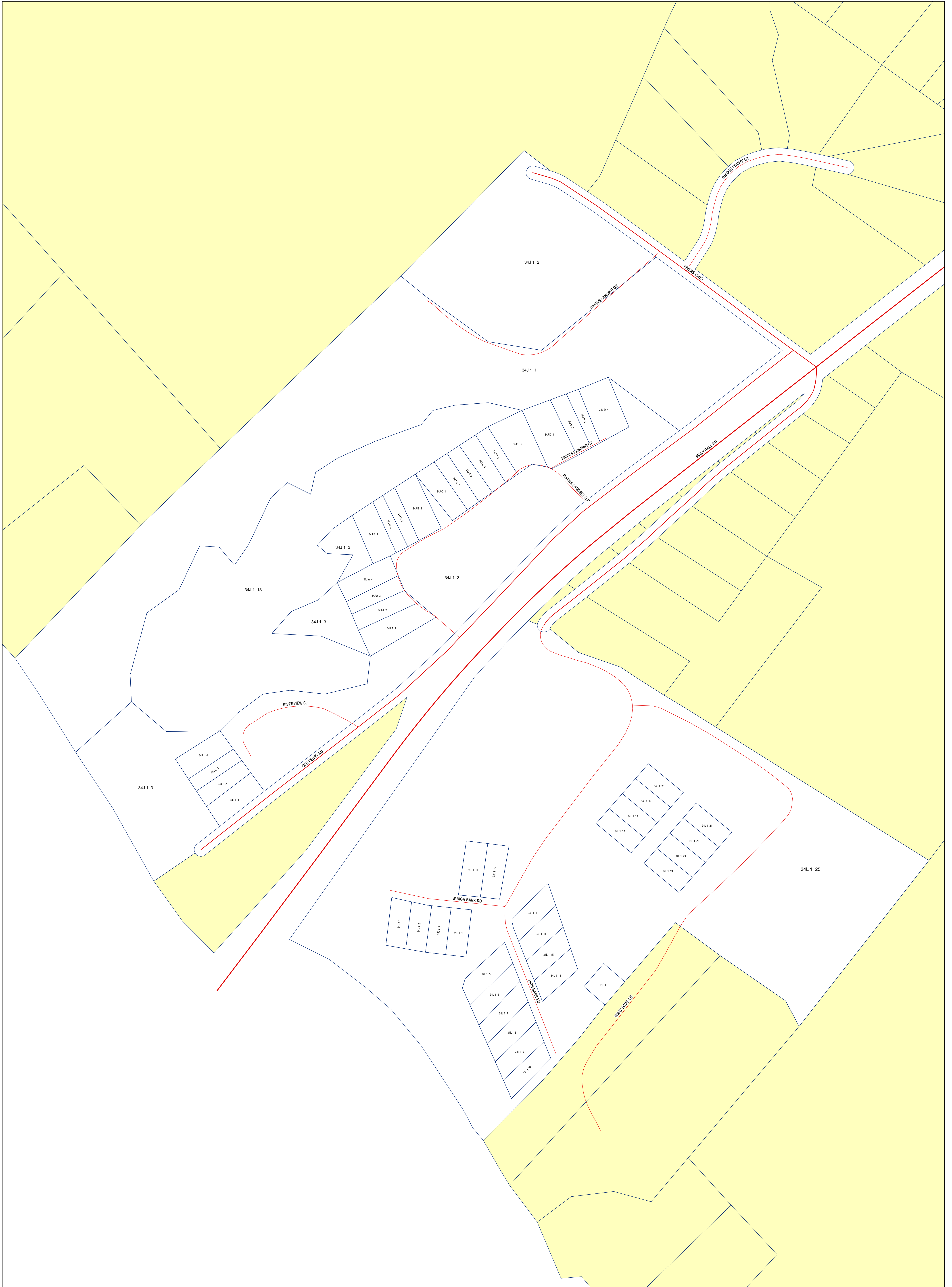








# LANCASTER COUNTY, VIRGINIA




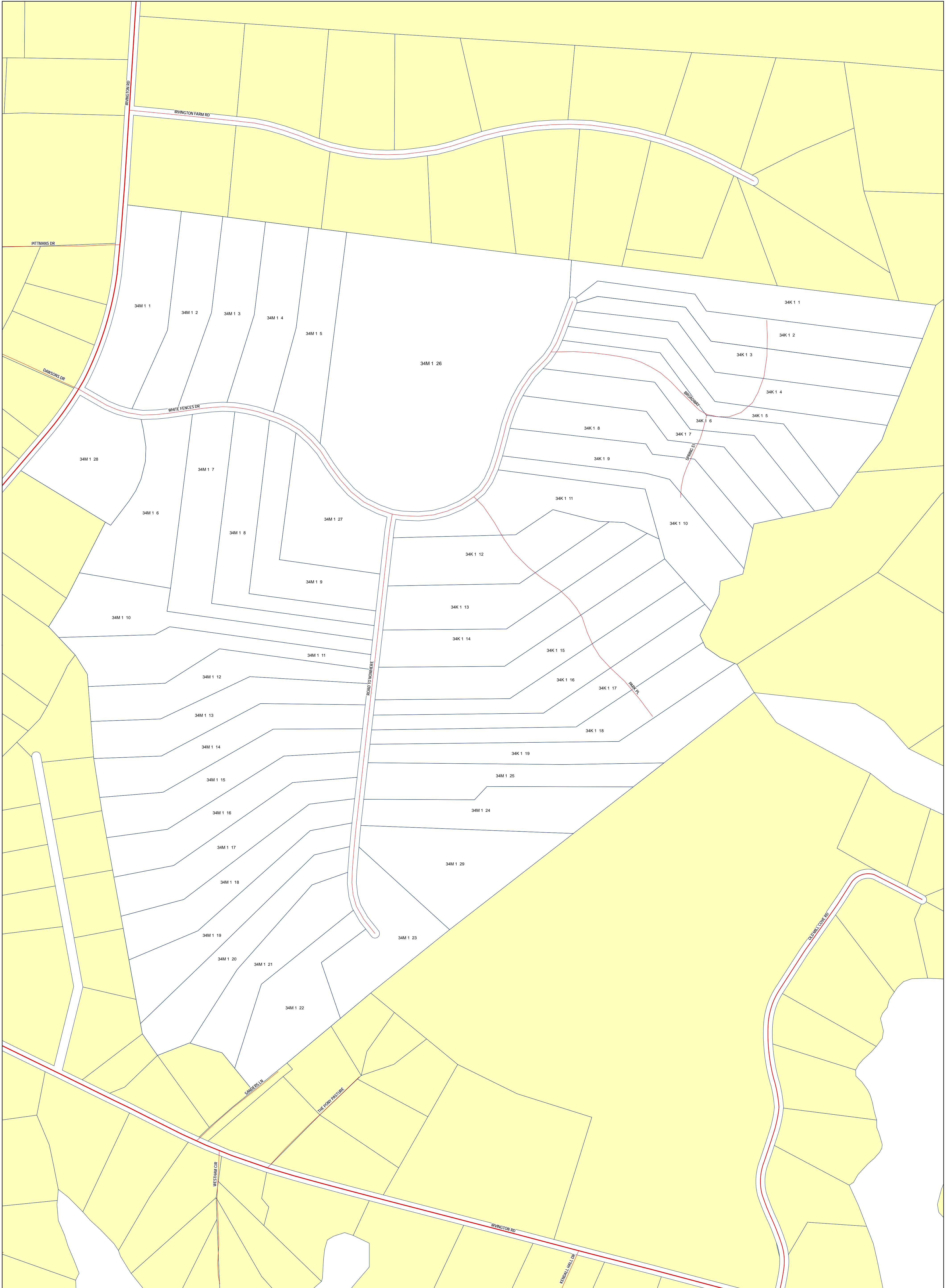
300 150 0 300 Feet

Publication Date: January 25, 2023

**INSERT 34J & L**  
RIVERS LANDING - HIGH BANK



# LANCASTER COUNTY, VIRGINIA



300 150 0 300 Feet

Publication Date: January 25, 2023

**INSERT 34K & M**  
VINEYARD GROVE - VINEYARD MEADOW




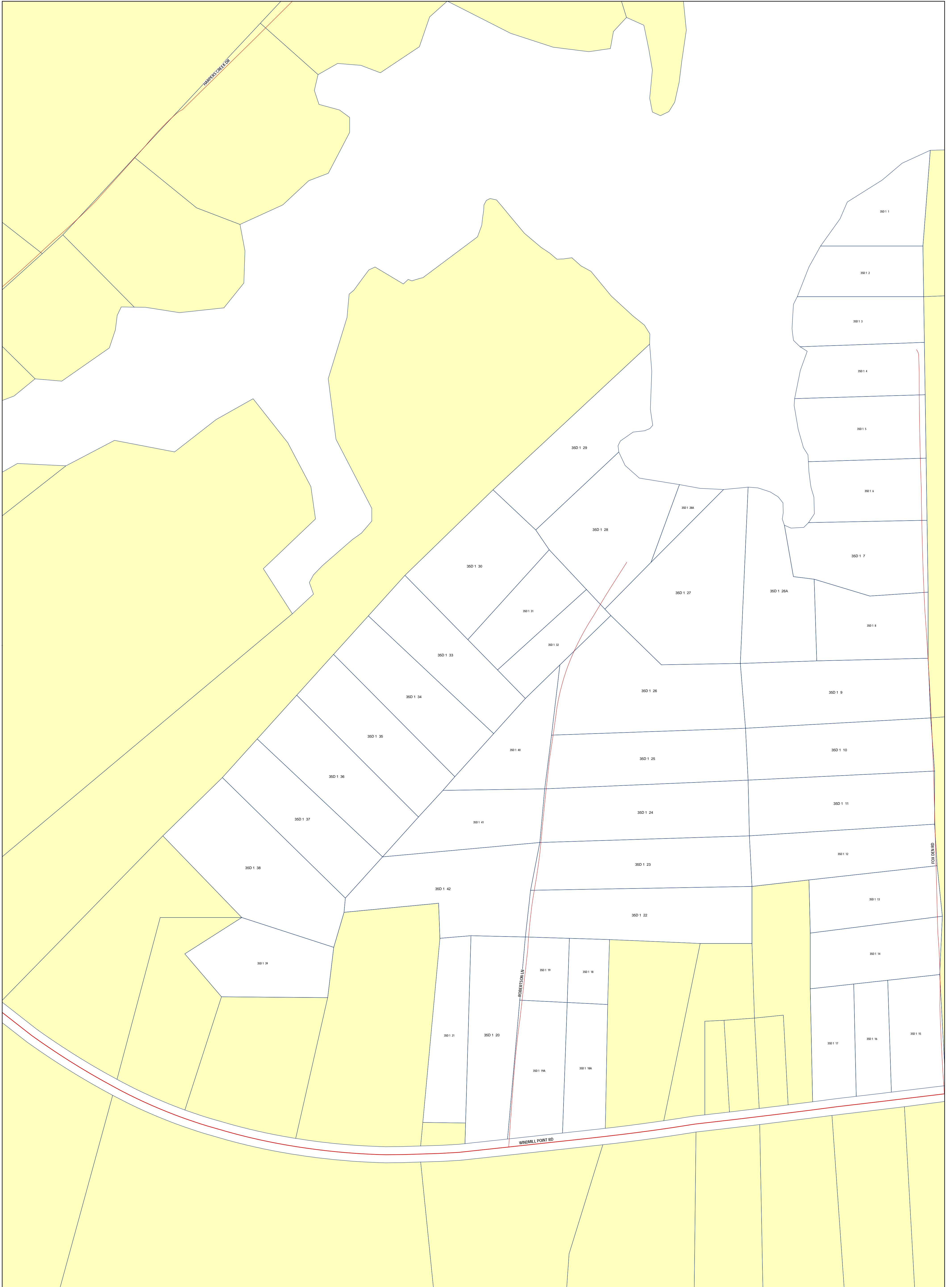








# LANCASTER COUNTY, VIRGINIA




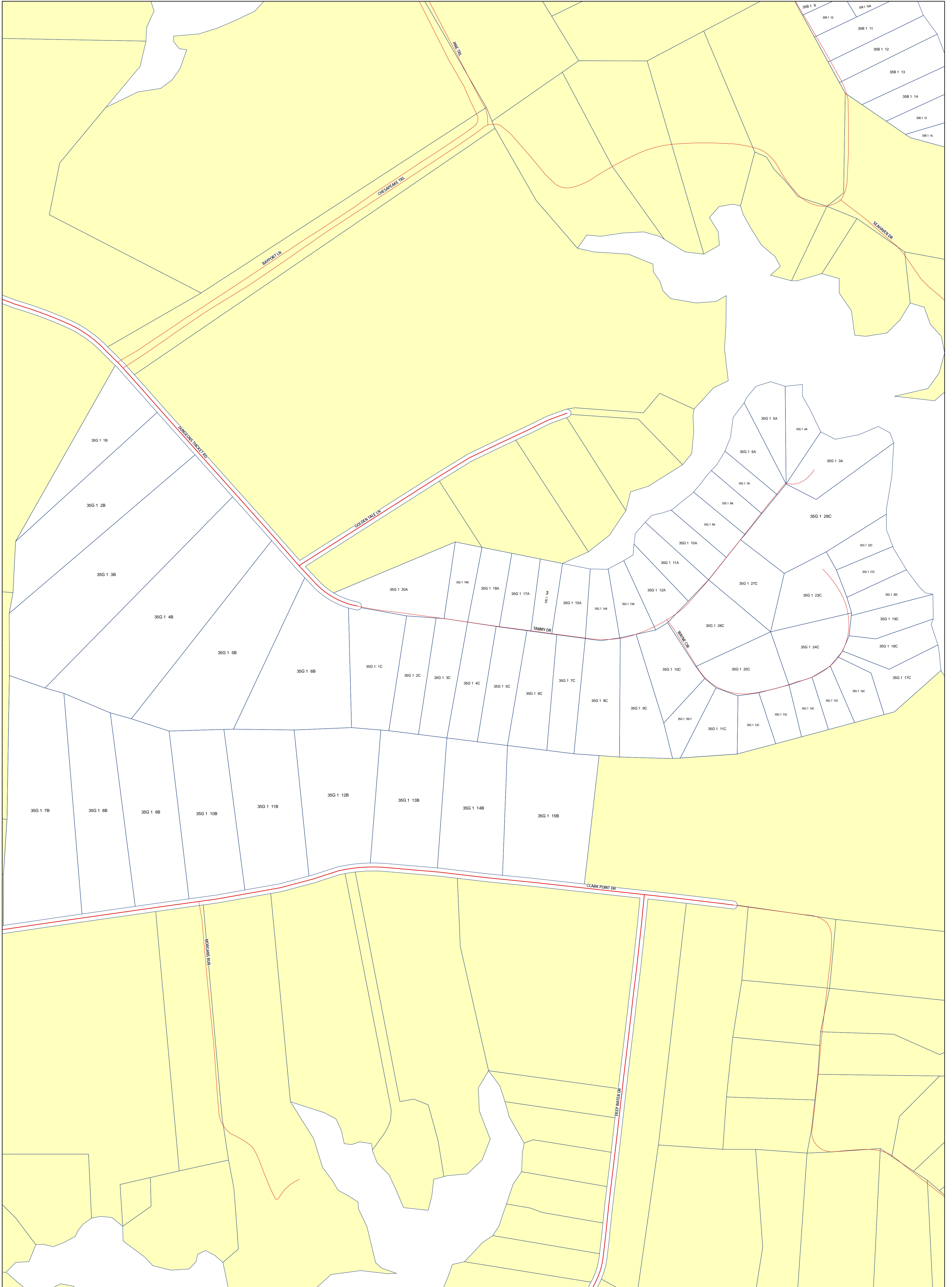
300 150 0 300 Feet

Publication Date: January 25, 2023

**INSERT 35D**  
WOODLAWN SHORES



# LANCASTER COUNTY, VIRGINIA



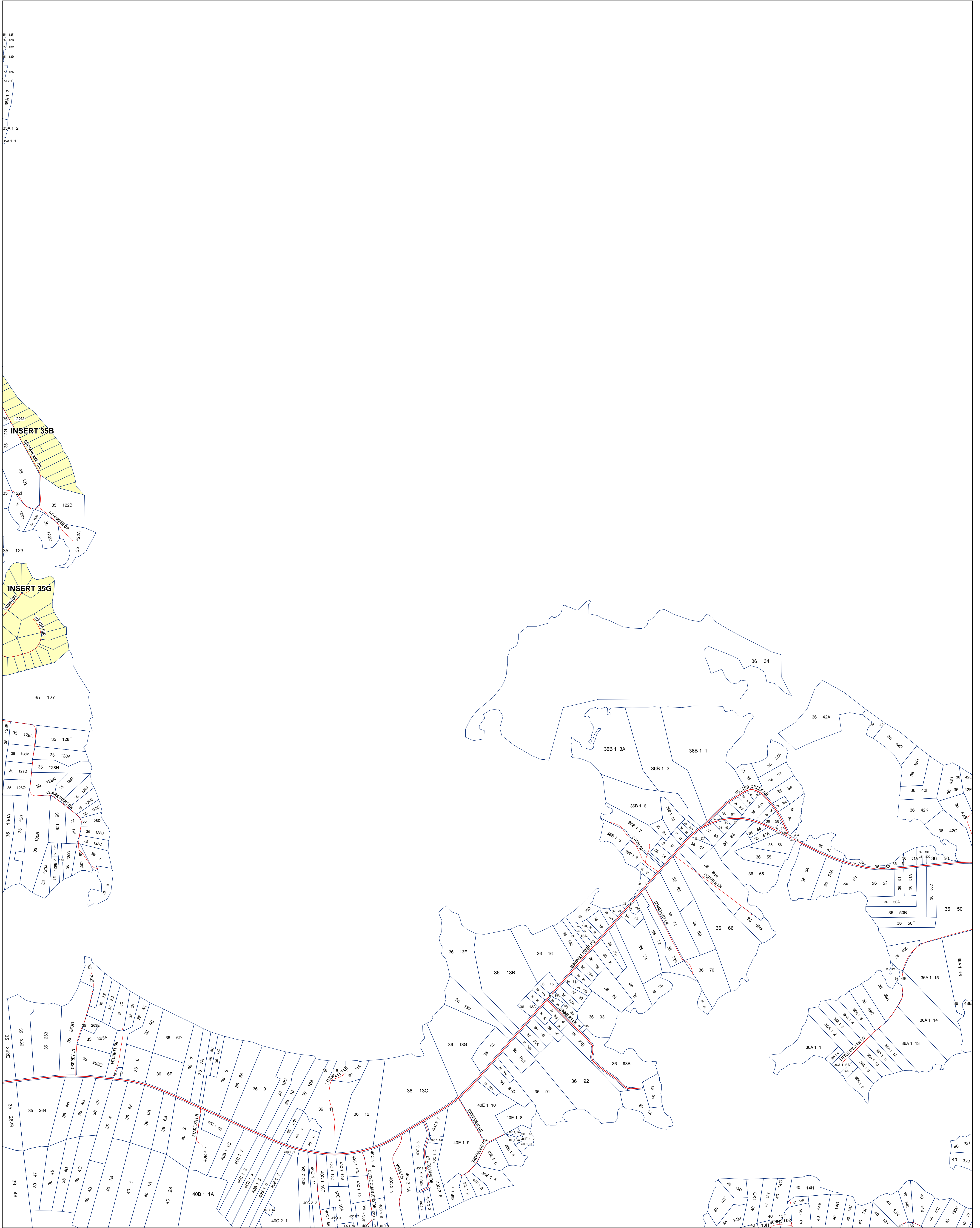
300 150 0 300 Feet



Publication Date: January 25, 2023

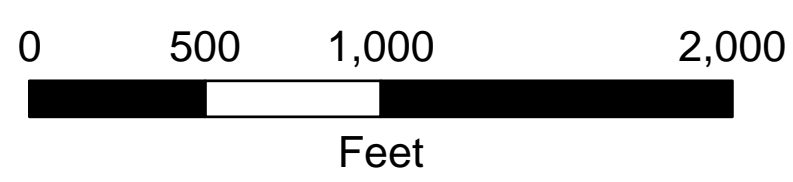



# LANCASTER COUNTY, VIRGINIA



INSERT 35B

INSERT 35G




Publication Date: January 25, 2023

SECTION 36



# LANCASTER COUNTY, VIRGINIA



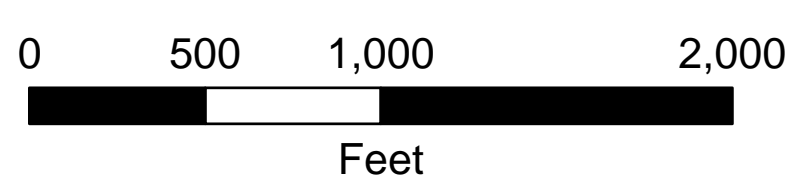


0 500 1,000 2,000  
Feet

Publication Date: January 25, 2023

SECTION 37



# LANCASTER COUNTY, VIRGINIA

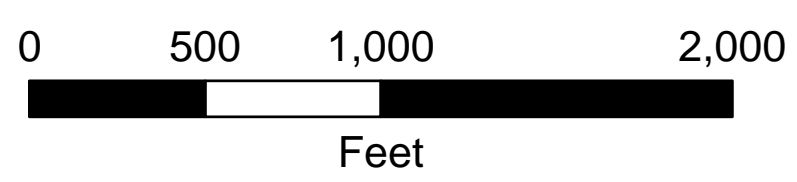



Publication Date: January 25, 2023

SECTION 38



# LANCASTER COUNTY, VIRGINIA



Publication Date: January 25, 2023

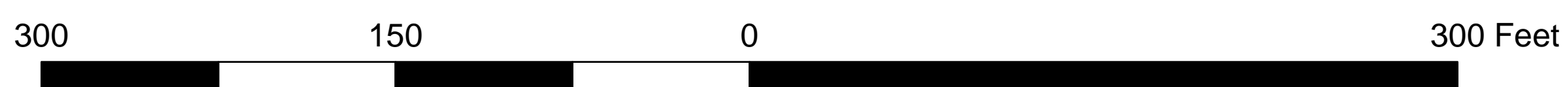

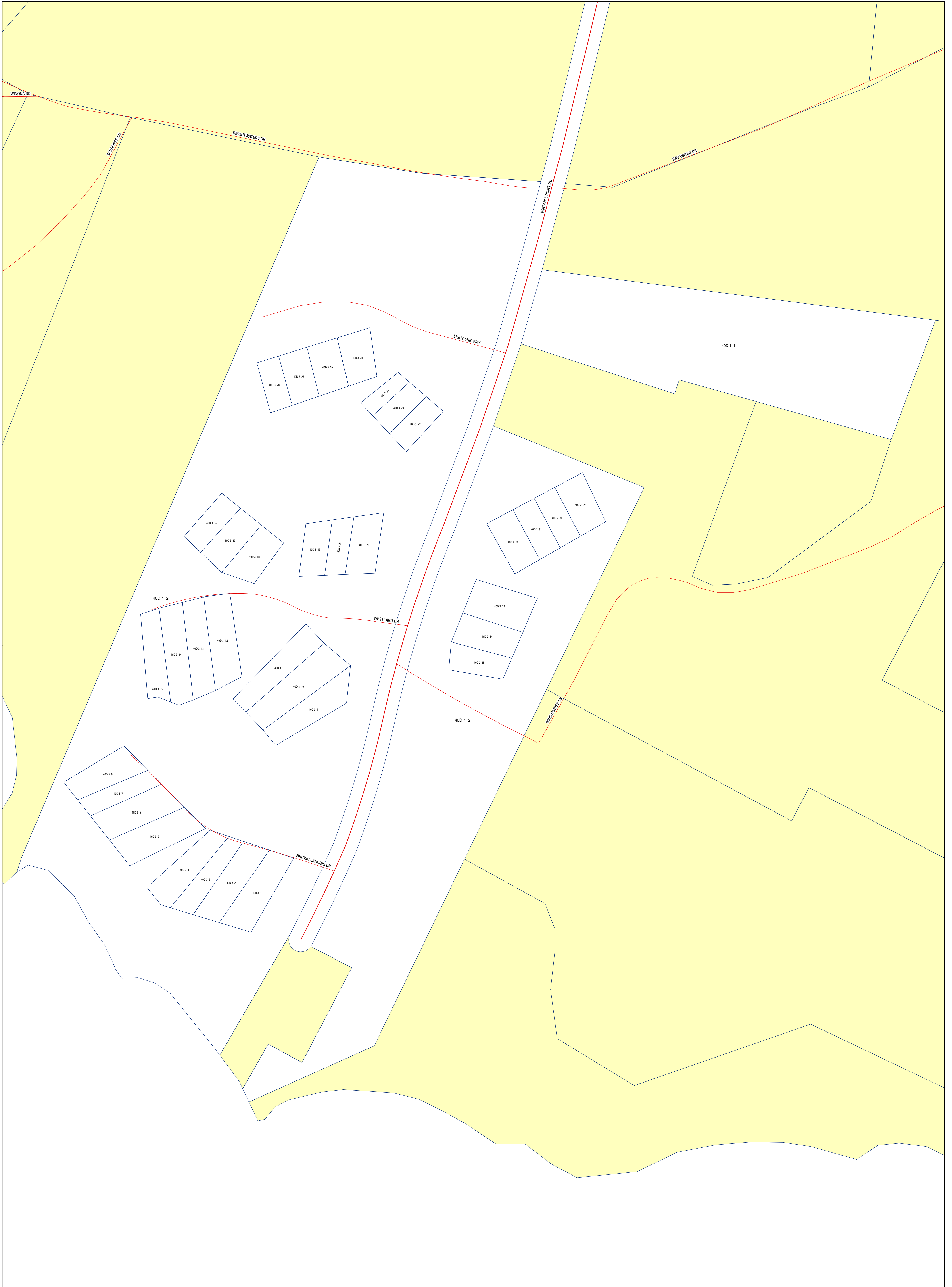
SECTION 39







# LANCASTER COUNTY, VIRGINIA



Publication Date: January 25, 2023


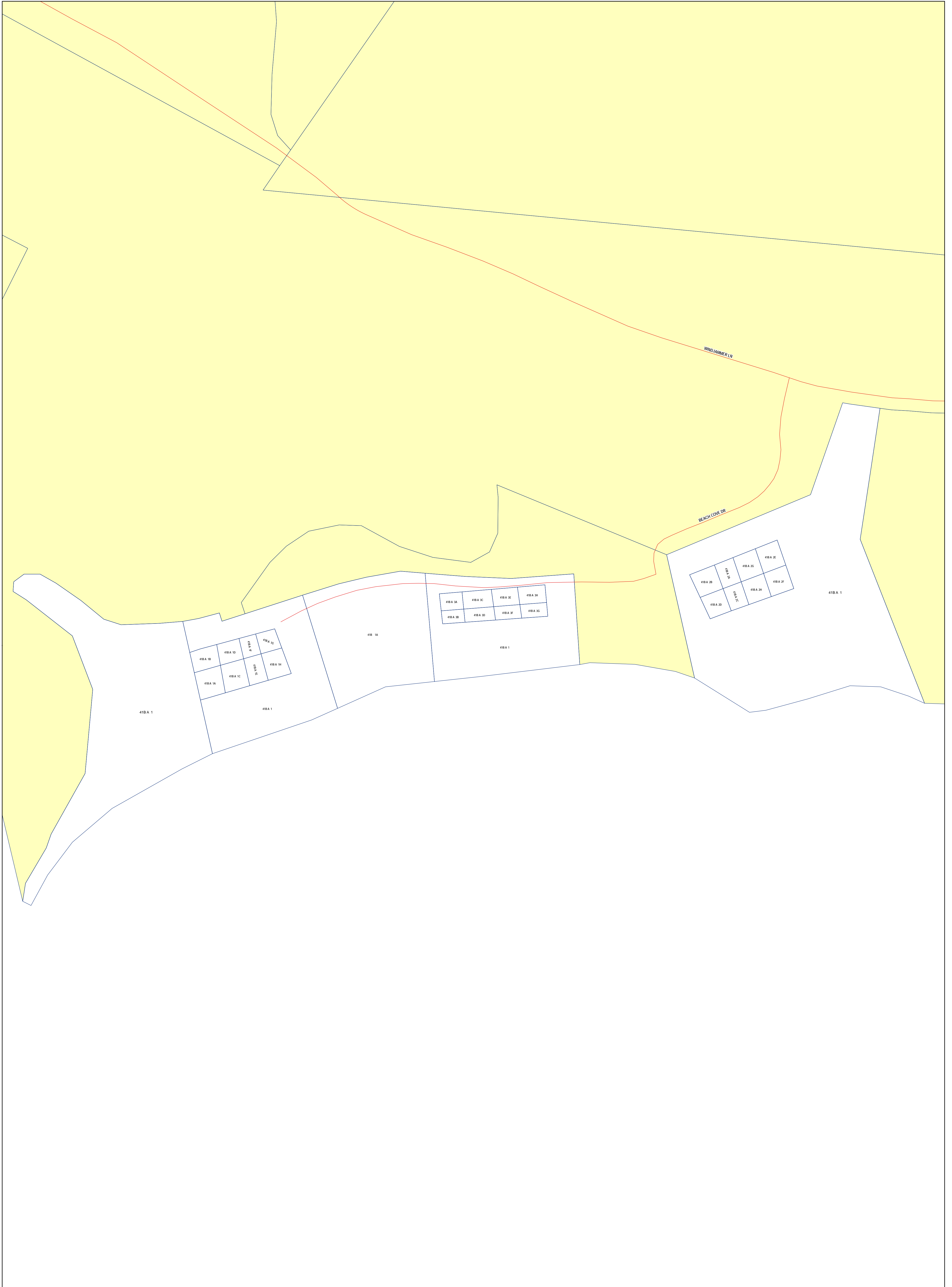
**INSERT 40D**  
THE LANDING







# LANCASTER COUNTY, VIRGINIA



300 150 0 300 Feet

Publication Date: January 25, 2023

**INSERT 41B**  
BEACH COVE